



CITY OF DETROIT  
OFFICE OF THE CHIEF FINANCIAL OFFICER  
OFFICE OF DEVELOPMENT AND GRANTS

COLEMAN A. YOUNG MUNICIPAL CENTER  
2 WOODWARD AVENUE, SUITE 1026  
DETROIT, MICHIGAN 48226  
PHONE: 313 • 628-2158  
FAX: 313 • 224 • 0542  
WWW.DETROITMI.GOV

November 22, 2021

The Honorable Detroit City Council  
**ATTN: City Clerk Office**  
200 Coleman A. Young Municipal Center  
Detroit MI 48226

**RE: Correction: Request to Accept and Appropriate the FY 2019-2021 Wayne County Park Millage Intergovernmental Agreement Grant and increase Appropriation 20946**

Wayne County has awarded the City of Detroit General Services Department with the FY 2019-2021 Wayne County Park Millage Intergovernmental Agreement Grant for a total of \$563,613.00. There is no match requirement. The total project cost is \$563,613.00. This grant was approved by City Council, with the grant name FY 2019-2020 Wayne County Park Millage Intergovernmental Agreement, on March 30, 2021, for a total of \$262,756.00. Wayne County and the City of Detroit General Services Department have agreed to combine the FY 2019-2020 and FY 2020-2021 Wayne County Park Millage Intergovernmental Agreement grants into one grant. Therefore, this request is to accept the FY 2019-2021 Wayne County Park Millage Intergovernmental Agreement Grant, in accordance with the attached agreement. This funding will increase appropriation 20946, previously approved in the amount of \$262,756.00, by council on March 30, 2021, to a total of \$563,613.00.

The objective of the grant is to make improvements to Bringard-Boulder Park, Chandler Park, Lifnitz Park, Sylvester-Seyburn Park, Keidan Park, Kelley Playground, Greenview/Wadsworth Park, Sasser Park, Crockett Park, and Rouge Park. The funding allotted to the department will be utilized to make various park improvements including installing a fitness area, benches and tables, a half basketball court, a picnic area and walkway, skate-park improvements, landscaping, a picnic shelter and horseshoes, and a boulder. This is a reimbursement grant.

I respectfully ask your approval to accept and appropriate funding in accordance with the attached resolution.

Sincerely,  
DocuSigned by:  
*Terri Daniels*  
4D2BE0EE23C8D489...

Terri Daniels  
Director of Grants, Office of Development and Grants  
CC:  
Sajjiah Parker, Assistant Director, Grants

DocuSigned by:  
*Steven Watson*  
42C91AA10FE84AD...

Office of Budget  
DocuSigned by:  
*[Signature]*  
3925B7659A3D409

Agreement Approved as to Form  
By the Law Department



## Office of Development and Grants

---

### RESOLUTION

**Council Member** \_\_\_\_\_

**WHEREAS**, the General Services Department is requesting authorization to accept a grant of reimbursement from Wayne County, in the amount of \$563,613.00, to make improvements to Bringard-Boulder Park, Chandler Park, Lifnitz Park, Sylvester-Seyburn Park, Keidan Park, Kelley Playground, Greenview/Wadsworth Park, Sasser Park, Crockett Park, and Rouge Park; and

**WHEREAS**, this grant was approved by City Council, with the grant name FY 2019-2020 Wayne County Park Millage Intergovernmental Agreement Grant, on March 30, 2021, in the amount of \$262,756.00; Wayne County and the City of Detroit General Services Department have agreed to combine the FY 2019-2020 and FY 2020-2021 Wayne County Park Millage Intergovernmental Agreement grants into one grant; and therefore, this resolution is to authorize the acceptance of the FY 2019-2021 Wayne County Park Millage Intergovernmental Agreement Grant, in accordance with the attached agreement; and

**WHEREAS**, this funding will increase appropriation 20946, previously approved in the amount of \$262,756.00, by council on March 30, 2021, to a total of \$563,613.00; and

**WHEREAS**, the Law Department has approved the attached agreement as to form; and

**WHEREAS**, this request has been approved by the Office of Budget; now

**THEREFORE, BE IT RESOLVED** that the Director or Head of the Department is authorized to execute the grant agreement on behalf of the City of Detroit, and

**BE IT FURTHER RESOLVED**, that the Budget Director is authorized to increase the budget accordingly for appropriation number 20946, in the amount of \$300,857.00, for the FY 2019-2021 Wayne County Park Millage Intergovernmental Agreement Grant.

**AGREEMENT**

**between**

**THE CHARTER COUNTY OF WAYNE**

**and**

**THE CITY OF DETROIT**

**for Improvements to**

**BRINGARD-BOULDER PARK (DISTRICT 1), CHANDLER PARK  
(DISTRICT 1), LIFSITZ PARK (DISTRICT 2), SYLVESTER-  
SEYBURN PARK (DISTRICT 2), KEIDAN PARK (DISTRICT 5),  
KELLEY PLAYGROUND (DISTRICT 6),  
GREENVIEW/WADSWORTH PARK (DISTRICT 7), SASSER  
PLAYGROUND (DISTRICT 1), CROCKETT PARK (DISTRICT 2)  
AND ROUGE PARK/BUFFALO SOLDIERS (DISTRICT 7)**

**FY 2019-21**

## TABLE OF CONTENTS

1.	PURPOSE	3
2.	SCOPE OF THE PROJECT	3
3.	TERM OF CONTRACT	3
4.	COUNTY'S COVENANTS	3
5.	CITY'S COVENANTS	3
6.	TERMINATION	4
7.	DATA TO BE FURNISHED	5
8.	ADMINISTRATION	5
9.	RELATIONSHIP OF PARTIES	5
10.	INSURANCE	6
11.	HOLD HARMLESS	6
12.	LIABILITY	6
13.	ENVIRONMENTAL MATTERS	6
14.	COMPLIANCE WITH LAWS	8
15.	AMENDMENTS	8
16.	NONDISCRIMINATION PRACTICES	8
17.	ETHICS IN CONTRACTING	10
18.	NOTICES	10
19.	WAIVER OF ANY BREACH	10
20.	SEVERABILITY OF PROVISIONS	11
21.	MERGER CLAUSE	11
22.	JURISDICTION AND LAW	11
23.	MISCELLANEOUS	11
24.	AUTHORIZATION AND CAPABILITY	12
25.	SIGNATURE	12
	EXHIBIT A: LEGAL DESCRIPTIONS	14
	EXHIBIT B: PROJECT DESCRIPTIONS	72
	EXHIBIT C: SIGNAGE	73



**THIS AGREEMENT (“Agreement”)** is between the County of Wayne, Michigan, a public body corporate and Home Rule Charter County, acting through its Department of Public Services, Parks Division (hereinafter the “**County**”) and the City of Detroit, a Michigan municipal corporation, acting by and through its General Services/Parks and Recreation Department (hereinafter “**City**”).

**1. PURPOSE**

**1.01** The County and City have agreed to enter into cooperative parks and recreation projects that are mutually beneficial to the citizens of Wayne County.

**2. SCOPE OF THE PROJECT**

**2.01** The County will cooperatively fund the construction of improvements (the “**Project**”) at Bringard-Boulder Park (District 1), Chandler Park (District 1), Lifnitz Park (District 2), Sylvester-Seyburn Park (District 2), Keidan Park (District 5), Kelley Playground (District 6), Greenview/Wadsworth Park (District 7), Sasser Playground (District 1), Crockett Park (District 2) and Rouge Park/Buffalo Soldiers (District 7), located in the City (individually, “**Site**” or collectively, “**Sites**”), for the residents of Wayne County, at the location(s) described in **Exhibit A** attached hereto and made a part hereof, previously approved and identified in **Exhibit B**.

**3. TERM OF CONTRACT**

**3.01** The term of this Agreement shall commence once it has been signed and acknowledged by duly authorized representatives of both parties, approved by resolutions adopted by the Detroit City Council and the Wayne County Commission and **shall terminate on September 30, 2024 at 11:59 p.m.**

**3.02** If the Project is not completed by the termination date as stated in Section 3.01, the parties agree that the County shall be under no further obligation to provide any remaining funds committed hereunder.

**4. COUNTY'S ASSURANCES**

**4.01** The County will assist in funding construction of the Project described in **Exhibit B** attached hereto and made a part hereof. The FY 2019-21 funding provided by the County for the recreational Project **shall not exceed Five Hundred Sixty Three Thousand Six Hundred Thirteen Dollars (\$563,613.00).**

**5. CITY'S COVENANTS**

**5.01** Prior to construction of any portion of the Project, City shall provide the County with documents evidencing title to each Site, including, but not limited to, deeds, assignments, leases, land contracts, and mortgage instruments. The documents must specify all covenants, restrictions, easements, or other encumbrances on each Site.

**5.02** City is the legal owner with good, valid, and clear title to each Site and that each Site is accurately described in **Exhibit A**. The City shall be solely responsible for any claims, demands, penalties, fines, liabilities, settlements, damages, costs or expenses, including but not limited to, attorney and consultant fees, investigation fees, court costs and litigation expenses, known or unknown, contingent or otherwise, arising out of or in any way related to an action by a third party to quiet title in any Site described in **Exhibit A**.

**5.03** City shall keep accurate records and account of the Project costs that shall be

accessible for inspection and audit by a representative of the County.

**5.04** City shall submit to the County no more frequently than once every thirty (30) days, an application for reimbursement of acceptable Project costs together with all contractor and subcontractor invoices signed by an authorized representative of the company and any required supporting documentation for reimbursement, which shall be made upon receipt and approval of the application for reimbursement. The County will endeavor to reimburse the City within thirty (30) days after receipt of same acceptable to the County. The County is under no obligation to reimburse City for any unapproved costs or costs outside the scope of this Agreement.

**5.05** City shall be responsible for financing the Project beyond the financial commitment the County has made as indicated in Section 4.01.

**5.06** City shall operate and maintain improvements for public recreation, and that it shall allow each park to be open to the public on equal and reasonable terms and that no individual shall be denied ingress or egress thereto or the use thereof on the basis of sex, race, color, religion, national origin, residence, age or handicap.

**5.07** City agrees that in consideration of the financial commitment that the County is providing for the Project, City shall operate each Site as a recreational facility for at least ten (10) years after the Project is completed.

**5.08** City has developed signage that has been approved by the County and is depicted in **Exhibit C** attached hereto and made a part hereof, which recognizes the County as a donor at each Site. The County shall have the right to approve any changes to the approved signage. Such approval will not be unreasonably withheld or delayed. City shall install the signage prior to the Project's completion.

**5.09** City agrees to provide the County with an opportunity to participate in planning any press conference, ribbon cutting ceremony, opening ceremony, or other public/media announcement related to the Project ("**Media Event**"). City further agrees to provide the County with no less than thirty (30) days prior written notice of a proposed Media Event.

**5.10** Breach of any of the provisions contained in this Article may be regarded as a material breach of this Agreement.

## **6. TERMINATION**

**6.01** This Agreement can be terminated by either party with or without cause upon thirty (30) days written notice, prior to commencing construction of the Project. If terminated prior to commencing construction of the Project, each party is solely responsible for its own costs, fees, and obligations incurred prior to the termination.

**6.02** After the Project's construction is commenced, failure by the City to comply with any of its material obligations contained herein will entitle the County to give notice to the City specifying the nature of the material breach and providing the City with sixty (60) days to cure the breach. If such breach is not cured within such sixty (60) day period (or, if the breach cannot be cured within such sixty (60) day period, if the City does not commence actions to cure such breach within such period and diligently continue such actions), the County may terminate this Agreement immediately upon the expiration of the sixty (60) day period. The County shall be responsible for Project expenses previously approved by the County and incurred by City prior to the City's receipt of the County's notice of termination, not to exceed the amount stated in Section 4.01.

**6.03** City may terminate this Agreement, with or without cause, after construction is commenced and shall return to the County any funding provided by the same under this Agreement.

**6.04** This Agreement shall terminate if any Site is not operational and regularly open to the public.

## **7. DATA TO BE FURNISHED**

**7.01** City must maintain copies of all information, books, data, reports, records, etc., related to the Project. Such information and records shall be maintained for a period of three (3) years from the date City receives its final reimbursement payment under this Agreement.

**7.02** Upon the reasonable request of the County or its authorized representative, including its Legislative Auditor General, City must furnish, without charge, copies of all information, books, records, data, reports, etc., of City or any of its contractors or its subcontractors furnishing services under this Agreement that will permit adequate evaluation or audit of the services related to the Project provided by City or any of its contractors or subcontractors (the "Audit"), subject to prior written notice of such Audit provided by the County to City not less than thirty (30) days prior to the first day the Audit is conducted. City must include a similar covenant allowing for audit in any agreement it has with a contractor, subcontractor, consultant or agent related to this Agreement. If a material discrepancy should arise as to the amount of compensation due the City as a result of such Audit, the County shall provide written notice of the material discrepancy to the City. If the City cannot cure this discrepancy within sixty (60) days of said notice from the County, the County may retain the amount of compensation in question from any funds allocated to the City but not yet disbursed under the Agreement. The County may delay reimbursement payments to City pending the results of any such audit without penalty or interest.

**7.03** The County may schedule conferences at mutually convenient times with City administrative personnel to gather the information.

## **8. ADMINISTRATION**

**8.01** City must inform the County as soon as the following types of conditions become known:

- A. Probable delays or adverse conditions which do or may materially prevent meeting the objectives of this Agreement, including a Force Majeure event, changes, transfer, or assignment of any real property interest related to any Site; or
- B. Any changes or modifications in appropriations and funding for the Project.

**8.02** "Force Majeure" means any prevention by governmental regulation or order, wars, riots, sabotage, insurrection, terrorism, acts of God, fires, storms, natural disasters, strikes, work stoppages, power failures or other event or occurrence, or the reasonable consequences related therefrom, that (a) is beyond the reasonable control of the party claiming the Force Majeure; (b) absent such party's fault or negligence; (c) by its nature could not have been foreseen or avoided and (d) substantially impairs its ability to perform one or more of its obligations under this Agreement.

## **9. RELATIONSHIP OF PARTIES**

**9.01** The parties are independent entities. No liability or benefits, such as Workers'

Compensation, pension rights, or insurance rights, arising out of, or related to a contract for hire or employer/employee relationship, accrues to either party or either party's agents, contractors, subcontractors, or employees as a result of this Agreement. No relationship, other than that of independent contractor will be implied between the parties, or either party's agents, employees, contractors, or subcontractors.

## **10. INSURANCE**

**10.01** Each party must maintain, at its expense, insurance or self-insurance, for professional liability, workers compensation, comprehensive automobile liability, and comprehensive general liability sufficient to protect the public, the parties, and all parties at interest.

**10.02** The City shall furnish the County with original certificates and amendatory endorsements or copies of the applicable policy language effecting coverage required by this Article, if requested, prior to commencement of services. Failure to obtain the required documents prior to commencement of services shall not waive the City's obligation to provide them. The County reserves the right to require complete, certified copies of all required insurance policies, including endorsements required by this Article, at any time.

## **11. HOLD HARMLESS**

**11.01** City and County each agrees to remain responsible for its own negligence, or tortious acts, errors, or omissions. It is agreed that the County is merely acting as a funding source for the Project and that any negligence, or tortious acts, errors, or omissions on the part of the County shall only arise out of providing these funds or processing reimbursement requests made by City as submitted pursuant to Section 5.04. This provision must not be construed as a waiver of any governmental immunity by the County or City or any of their agencies, or employees, as provided by statute or modified by court decisions.

## **12. LIABILITY**

**12.01** The County does not assume and is not responsible for, payment of any debt service, lien, or encumbrance, including, but not limited to, mortgage, promissory note, land contract, or other obligation, incurred prior to the signing or during the term of this Agreement.

**12.02** This Agreement is not intended to create beneficial rights in any third party other than the Wayne County Commission. This Agreement is entered into for the sole benefit of the parties to this Agreement.

## **13. ENVIRONMENTAL MATTERS**

**13.01** It is agreed that the County is merely acting as a funding source for the Project and that the County shall only be responsible for providing these funds and processing reimbursement requests made by City as submitted pursuant to Section 5.04. Therefore, the County shall not be responsible for any claims, demands, penalties, fines, liabilities, settlements, damages, costs or expenses, including attorney and consultant fees, investigation and laboratory fees, court costs and litigation expenses, known or unknown, contingent or otherwise, arising out of or in any way related to:

- A. The presence, disposal, release or threatened release of any Hazardous Materials on, over, under, from or affecting the Site or the soil, water, vegetation, buildings, personal property, persons or animals;
- B. Any personal injury (including wrongful death) or property damage (real or personal) arising out of or related to Hazardous Materials at a Site;

- C. Any lawsuit brought or threatened, settlement reached or government order relating to the Hazardous Materials with respect to a Site;
- D. Any violation of laws, orders, regulations, requirements or demands of government authorities, or any policies or requirements of any mortgage, which are based on or related to the Hazardous Materials used at a Site;
- E. This section applies to the presence, disposal, release, leakage, or threatened release of any Hazardous Materials prior to the effective date of this Agreement.

**13.02** “Hazardous Materials” means any material or substance:

- A. Which is or becomes defined as a hazardous substance, pollutant, or contaminant pursuant to the Comprehensive Environmental Response, Compensation and Liability Act (42 U.S.C. 9601 et. seq.) and any amendments thereto and regulations pursuant thereto;
- B. Containing gasoline, oil, diesel, fuel, or other petroleum products;
- C. Which is or becomes defined as hazardous waste pursuant to the Resource Conservation and Recovery Act (42 U.S.C. 6901 et. seq.) and any amendments thereto and regulations pursuant thereto;
- D. Containing polychlorinated biphenyl;
- E. Containing asbestos;
- F. Which is radioactive;
- G. The presence of which requires investigation or remediation under any governmental regulation; or
- H. Which is or becomes defined as a hazardous waste, hazardous substance, pollutant, contaminant, or biologically hazardous material under any governmental regulation.

**14. COMPLIANCE WITH LAWS**

**14.01** Each party must comply with and must require its employees to comply with all applicable laws and regulations.

**14.02** City must construct and develop the Project or cause the Project to be constructed and developed according to applicable local, state and federal laws.

**15. AMENDMENTS**

**15.01** No amendment to this Agreement is effective unless it references this Agreement, is written, is signed and acknowledged by duly authorized representatives of both parties and approved by resolutions adopted by the Detroit City Council and the Wayne County Commission.

**16. NONDISCRIMINATION PRACTICES**

**16.01** City requires that all contractors and subcontractors that perform work related to this Agreement substantially comply with:

- A. Titles VI and VII of the Civil Rights Act (42 U.S.C. §§ 2000d et. seq.) and the United States Department of Justice Regulations (28 C.F.R. Part 42)

issued pursuant to these Titles.

- B. The Age Discrimination Act of 1985 (42 U.S.C. §6101-07).
- C. Section 504 of the Rehabilitation Act of 1973 (29 U.S.C. §794).
- D. The Americans with Disabilities Act of 1990 (42 U.S.C. §12101 et. seq.) and its associated regulations.
- E. The Elliot-Larson Civil Rights Act (P.A. 1976 No. 453)
- F. The Persons With Disabilities Civil Rights Act (P.A. 1976 No. 220).

**16.02** All contractors and subcontractors retained by City to perform work related to this Agreement shall not:

- A. Refuse to recruit, hire, employ, promote or to bar or discharge from employment an individual, or discriminate against an individual in compensation, terms, conditions or privileges of employment because of race, color, creed, national origin, age, marital status, handicap, sex, religion, familial status, height or weight.
- B. Limit, segregate, or classify an employee or applicant for employment in a way which deprives or tends to deprive any individual of employment opportunities or otherwise adversely affects the employment status of an employee because of race, color, creed, national origin, age, marital status, handicap, sex, familial status, height or weight.
- C. Print or publish or cause to be printed or published a notice, application, or advertisement relating to employment indicating a preference, limitation, specification, or discrimination based upon race, color, creed, national origin, age, marital status, handicap, sex, religion, familial status, height or weight.
- D. Except as permitted by applicable laws, rules, and regulations promulgated pursuant to Section 120-192 of the Wayne County Code of Ordinances, or applicable state or federal law, make or use a written or oral inquiry or form of application that elicits or attempts to solicit information concerning the race, color, creed, national origin, age, marital status, handicap, sex, religion, familial status, height or weight, of prospective employees. Make or use a written or oral inquiry or form of application that expresses a preference, limitation or specification based on religion, race, color, creed, national origin, age, height, weight, marital status, handicap, or sex.

**16.03** City agrees that it will notify all of its contractors of their obligations relative to non-discrimination under this Agreement when soliciting the contractors and subcontractors. City will include the provisions substantially consistent with this Article in any contract with a contractor related to this Agreement.

**16.04** All contractors retained by City to perform work related to this Agreement shall not discriminate against any employee or applicant for employment, training, education, or apprenticeship connected directly or indirectly with the performance of this Agreement, with respect to hire, promotion, job assignment, tenure, terms, conditions or privileges of employment because of race, color, creed, national origin, age, marital status, handicap, sex, religion, familial status, height or weight. This Section does not apply if the requirements are bona fide occupational

qualifications reasonably necessary to perform the duties required for employment.

**16.05** *Intentionally deleted.*

**16.06** In accordance with the Elliot-Larson Civil Rights Act, P.A. 1976 No. 453, as amended, MCL 37.2101 *et seq.*, City will not discriminate against an employee or applicant for employment with respect to hire, tenure, terms, conditions, or privileges of employment because of race, color, religion, national origin, age, sex, weight, height, or marital status, and to require a similar covenant on the part of any contractor, subcontractor, consultant, or agent employed in the performance of this Agreement.

## **17. ETHICS IN CONTRACTING**

**17.01** City and all of its contractors must comply with all matters related to ethics in public contracting in the 2012 City of Detroit Charter or the 2019 Detroit City Code.

## **18. NOTICES**

**18.01** All notices, consents, approvals, requests and other communications ("**Notices**") required or permitted under this Agreement must be given in writing and mailed by first-class mail and addressed as follows:

**If to the City**

Director, General Services Dept.  
City of Detroit  
115 Erskine Street  
Detroit, Michigan 48201

**and**

Corporation Counsel  
City of Detroit  
2 Woodward, Suite #500  
Detroit, Michigan 48226

**If to the County:**

Director of Parks  
Wayne County Parks  
33175 Ann Arbor Trail,  
Westland, Michigan 48185

**and**

Director  
Wayne County Department of Public Services  
400 Monroe, Suite 300  
Detroit, Michigan 48226

**18.02** All Notices are deemed given on the day of mailing. Either party to this Agreement may change its address for the receipt of Notices at any time by giving notice to the other as provided. Any notice given by a party must be signed by an authorized representative of such party.

**18.03** Termination notices, notices provided under Section 7.02 of this Agreement, and other notices of a legal nature, are an exception and must be sent by registered or certified mail, postage prepaid, return receipt requested.

## **19. WAIVER OF ANY BREACH**

**19.01** No failure by a party to insist upon the strict performance of any term of this Agreement or to exercise any term after a breach constitutes a waiver of any breach of term. No waiver of any breach affects or alters this Agreement, but every term of this Agreement remains effective with respect to any other then existing or subsequent breach.

## **20. SEVERABILITY OF PROVISIONS**

**20.01** If any provision of this Agreement or the application to any person or circumstance is, to any extent, judicially determined to be invalid or unenforceable, the remainder of this Agreement, or the application of the provision to persons or circumstances other than those as to which it is

invalid or unenforceable, is not affected and is enforceable.

## **21. MERGER CLAUSE**

**21.01** This Agreement, including the Exhibits contains the entire agreement between the parties and all prior negotiations and agreements are merged in this document. Neither party has made any representations except those expressly set forth in this Agreement. No rights or remedies are, or will be acquired by either party by implication or otherwise unless set forth herein.

**21.02** This Agreement may be executed in counterparts, each of which will be deemed an original but all of which together will constitute one agreement.

## **22. JURISDICTION AND LAW**

**22.01** This Agreement, and all actions arising from it, must be governed by, subject to, and construed according to the laws of the State of Michigan. Each party consents to the personal jurisdiction of any competent court in Wayne County, Michigan, for any action arising out of this Agreement. Each party will not commence any action against the other because of any matter arising out of this Agreement, in any courts other than those in the County of Wayne, State of Michigan unless original jurisdiction is in the United States District Court for the Eastern District of Michigan, Southern Division, the Court of Claims, the Michigan Supreme Court or the Michigan Court of Appeals.

## **23. MISCELLANEOUS**

**23.01** The term "County" includes the Charter County of Wayne and all other associated, affiliated, or subsidiary departments or divisions now existing or to be created, their agents, and employees.

**23.02** This Agreement must not be construed as a waiver of any governmental immunity the County or City, or any of their agencies, or employees, has as provided by statute or modified by court decisions.

**23.03** The headings of the articles in this Agreement are for convenience only and must not be used to construe or interpret the scope or intent of this Agreement or in any way affect this Agreement.

**23.04** The parties agree that upon termination of this Agreement, the following sections/articles shall survive termination and shall remain in full force and effect: 5.02; 7.02; 11; 12; 13; 14 and 22. Notwithstanding the foregoing, a breach under this Agreement shall not be construed in any way as a breach under another agreement between the parties, nor shall a breach under any other agreement between the parties be construed in any way as a breach under this Agreement.

## **24. AUTHORIZATION AND CAPABILITY**

**24.01** This Agreement has been approved, as evidenced by the attached Resolutions adopted by the Detroit City Council and the County Commission and executed by the County Executive and the Mayor of the City. Copies of such resolutions shall be attached to this Agreement.

**24.02** Each party warrants that the person signing this Agreement is authorized to sign on behalf of its principal and is empowered to bind its principal to this Agreement.

## **25. SIGNATURE**

**25.01** The County and City, by their authorized officers and representatives have executed this Agreement as of the dates written below.



**[SIGNATURES ON THE FOLLOWING PAGES]**

City of Detroit

Bringard-Boulder Park (District 1), Chandler Park (District 1), Lifstiz Park (District 2), Sylvester-Seyburn Park (District 2), Keidan Park (District 5), Kelley Playground (District 6), Greenview/Wadsworth Park (District 7), Sasser Playground (District 1), Crockett Park (District 2) and Rouge Park/Buffalo Soldiers (District 7)

County Commission approved and execution authorized by Resolution  No. _____ Date: __ _____	CHARTER COUNTY OF WAYNE By: _____ <b>Warren C. Evans</b> Its: County Executive Date: _____
---	--

STATE OF MICHIGAN     )  
   )  
 COUNTY OF WAYNE     )

This document was acknowledged before me on \_\_\_\_\_ by **Warren C. Evans**, on behalf of the Charter County of Wayne.

\_\_\_\_\_  
 Notary Public, Wayne County, Michigan  
 County of Wayne, State of Michigan  
 My Commission Expires: \_\_\_\_\_  
 Acting in Wayne County

City of Detroit

Bringard-Boulder Park (District 1), Chandler Park (District 1), Lifstiz Park (District 2), Sylvester-Seyburn Park (District 2), Keidan Park (District 5), Kelley Playground (District 6), Greenview/Wadsworth Park (District 7), Sasser Playground (District 1), Crockett Park (District 2) and Rouge Park/Buffalo Soldiers (District 7)

Detroit City Council approved and execution authorized by Resolution  No. _____ Date: __ _____	CITY OF DETROIT By: _____ Name: _____ Its: _____ Date: _____
--	--

STATE OF MICHIGAN     )  
  ) COUNTY OF WAYNE    )

This document was acknowledged before me on \_\_\_\_\_ by  
\_\_\_\_\_ on behalf of the City of Detroit.

\_\_\_\_\_  
Notary Public,  
County of Wayne, State of Michigan  
My Commission Expires: \_\_\_\_\_  
Acting in Wayne County

APPROVED BY THE LAW DEPARTMENT  
PURSUANT TO § 7.5-206 OF THE CHARTER  
OF THE CITY OF DETROIT

By: \_\_\_\_\_ CORPORATION COUNSEL     DATE

## EXHIBIT A: LEGAL DESCRIPTIONS

### Bringard-Boulder Park (District 1)

V-109  
Topo 95

Ward: 21

Name: #245 - BRINGARD-BOULDER PLAYGROUND

Location: East Boulder between Bringard and Edmore

Description: Lots 106 to 112, both inclusive, West 20 feet of Lot 113, West 20 feet of Lot 128, and Lots 129 to 135, both inclusive, of Ridgemont Manor Subdivision of the East 1/2 of the West 1/2 of the Northeast 1/4 of Fractional Section 6, Town 1 South, Range 13 East, City of Detroit, Wayne County, Michigan, as recorded in Liber 55, Page 96 of Plats of Wayne County Records, together with vacated alley adjoining said lots.

Size:  $\frac{263.76'}{268.22'} \times \frac{299.65'}{299.30'}$  Area: 1.329 Acres

#### Record of

Acquisition: City Plan Commission and Parks and Recreation: Resolution, that site #7, block bounded by Boulder, Edmore, Cordell and Bringard (3.9 acres), added to Master Plan of Playgrounds; and Corporation Counsel directed to prepare resolution of necessity for said site, adopted, J.C.C. 5-27-1947, Pages 1440 thru 1443.

Parks and Recreation: Resolution, that Corporation Counsel directed to prepare proper resolution for acquisition of Lots 106 to 135 inclusive, Ridgemont Manor Subdivision on South side of Edmore and North side of Bringard for playground purposes, adopted, J.C.C. 7-22-1947, Page 1939.

Corporation Counsel: Resolution of Necessity, acquisition of land for Parks and Recreational Purposes in block bounded by Boulder, Cordell, Bringard, and Edmore Avenues as requested by Council on May 27, 1947 (J.C.C. Pages 1440 thru 1443), approved and adopted, J.C.C. 8-12-1947, Page 2129.

File No. 1920, Recorder's Court, acquisition of land for Parks and Recreational and other Municipal Purposes in block bounded by Boulder, Cordell, Bringard and Edmore Avenues, certain of respondents cannot be located in Wayne County - Detroit Legal News 4-13-1948.

Corporation Counsel: Verdict rendered November 12, 1948, in amount of \$28,500.00, Recorder's Court File No. 1920, acquisition of land for Parks and Recreational and other Municipal Purposes in block bounded by Boulder, Cordell, Bringard and Edmore Avenues, adopted, J.C.C. 11-16-1948, Pages 3055-3056.

Corporation Counsel: Proration of Taxes, Recorder's Court File #1920, acquisition of land for Parks and Recreational and other Municipal Purposes in block bounded by Boulder, Cordell, Bringard and Edmore Avenues, approved and adopted, J.C.C. 11-23-1948, Pages 3079-3080.

Name: #245 - BRINGARD-BOULDER PLAYGROUND

Record of  
 Acquisition: 3.450 Acres -  
 (CONTINUED)

Acquired by Condemnation, Recorder's Court File #1920, Recorder's Court: File #1920, acquisition of land for Parks and Recreational and other Municipal Purposes in block bounded by Boulder, Cordell, Bringard and Edmore Avenues, Lots 106 to 135; Verdict rendered November 12, 1948, in amount of \$28,500.00, and confirmed by the Court November 24, 1948; Received and placed on file, J.C.C. 11-30-1948, Page 3180.

Cost: \$36,578.42

(Award:		\$28,500.00
Miscellaneous Costs:		
Appraiser:	\$ 650.00	
City Taxes	197.62	
County Taxes:	60.80	
Paving - Bringard Ave.	3,669.36	
Paving - Edmore Ave.	<u>3,500.64</u>	
Total		<u>\$ 8,078.02</u>
Total Cost:		<u>\$36,578.42)</u>

Special Assessments: Petition #4937, Miller Construction Company, for refund of paving deposits on Bringard Drive and Edmore Drive; Controller authorized and directed to draw warrant upon proper fund in favor of Miller Construction Company, in amount of \$3,626.88, said property having been condemned by City of Detroit and responsibility for paving assumed by City, adopted, J.C.C. 4-5-1949, Page 906.

Corporation Counsel: Resolution, that upon payment of \$17,069.93 from Board of Education, the City Controller is directed to issue quit-claim deed to the Board of Education for Lots 114 to 127, both inclusive, of the Bringard-Boulder Playground site, adopted, J.C.C. 10-25-1949, Page 3180.

- 1.621 Acres - Sold to Board of Education for construction of McGregor School (A-287).  
 Controller: Payment of \$17,069.93 (representing 7/15 of total cost of original site, including award, appraiser, taxes and paving) received from Board of Education on November 18, 1949, receipt No. 25025, and quit-claim deed issued for Lots 114 to 127, both inclusive; Received and placed on file, J.C.C. 11-29-1949, Pages 3516-3517.  
 (Bd. of Ed. resolution 9-13-1949, Journal page 120)

1.829 Acres - Remaining



RAYMOND J. KELLY  
*Corporation Counsel*  
PAUL T. DWYER  
*Chief Assistant*

EDWARD A. WALINSKE  
*Director*

**City of Detroit**  
OFFICE OF THE CORPORATION COUNSEL  
BUREAU OF REAL ESTATE  
514 GRISWOLD BUILDING  
DETROIT 26, MICHIGAN

26 November, 1948


Department of Parks and Recreation  
906 Water Board Building  
Detroit 26 Michigan

Attention of Mr. Considine

Please be advised that a Verdict was confirmed  
in Recorder's Court on November 24, 1948

IN THE MATTER OF  
ACQUISITION OF LAND FOR PARKS AND  
RECREATIONAL AND OTHER MUNICIPAL  
PURPOSES LOCATED IN BLOCK BOUNDED  
BY BOULDER, CORDELL, BRINGARD AND  
EDMORE AVENUES  
Recorder's Court File #1920

The City of Detroit is now in possession of the  
property.

  
E. A. WALINSKE - Director  
BUREAU OF REAL ESTATE

GLC vmf

RAYMOND J. KELLY  
Corporation Counsel

PAUL T. DWYER  
Chief Assistant

EDWARD A. WALINSKE  
Director

**City of Detroit**  
OFFICE OF THE CORPORATION COUNSEL  
BUREAU OF REAL ESTATE  
514 GRISWOLD BUILDING  
DETROIT 26, MICHIGAN

15 November 1948

Mr. J. N. Daley, City Controller  
Water Board Building  
Detroit 26 Michigan

Please be advised that a Verdict was rendered  
in Recorder's Court on November 12, 1948

IN THE MATTER OF  
ACQUISITION OF LAND FOR PARKS AND  
RECREATIONAL AND OTHER MUNICIPAL  
PURPOSES LOCATED IN BLOCK BOUNDED  
BY BOULDER, CORDELL, BRINGARD AND  
EDMORE AVENUES  
Recorder's Court File #1920

in the amount of \$28,500.00.

Will you kindly take the necessary steps to  
have funds made available.

E. A. WALINSKE - Director  
BUREAU OF REAL ESTATE

GLC vmf

CC: Mr. Manogg  
Parks and Recreation

✓ Mr. J. Considine  
Parks and Recreation



tion of bonds, and, at the option of the holder thereof, be re-registered in larger denominations.

and that part of resolution providing for Notice of Sale, reading, as follows:

"Proposals are to be for the purchase on an all-or-none basis at not less than par; and all of said proposals shall stipulate the lowest rate or rates of interest expressed in multiples of  $\frac{1}{4}$  of 1% which the prospective purchaser will require thereon, the average net interest cost of the total issue shall not be in excess of  $2\frac{1}{2}$  per cent per annum. The rate thereof for each interest payment period on any one note shall be at one rate only.

"Notes will be issued in registered form as to principal and interest and at the option of the holder may be re-registered in any amount without cost to purchaser,"  
be and the same is hereby amended to read, as follows:

Proposals are to be for the purchase on an all-or-none basis at not less than par; and all of said proposals shall stipulate the lowest rate or rates of interest expressed in multiples of  $\frac{1}{4}$  of 1% which the prospective purchaser will require thereon, the average net interest cost of the total issue shall not be in excess of three (3%) per cent per annum. The rate thereof for each interest payment period on any one note shall be at one rate only.

Notes will be issued in coupon form with the privilege of registration as to principal and interest at the option of the holder, and substantially in the form and manner as prescribed by the ordinances of the City of Detroit for the registration of bonds, and may, at the option of the holder, be re-registered in larger denominations.

Approved:

PAUL T. DWYER,  
Chief Asst. Corporation Counsel.

Adopted as follows:

Yeas—Councilmen Comstock, Connor, Edgcomb, Garlick, Kronk, Mirani, Oakman, Smith and the President—9.

Nays—None.

#### Reconsideration

Councilman Comstock moved to reconsider the vote by which the resolution was adopted.

Councilman Garlick moved to suspend Rule 23 for the purpose of indefinitely postponing the motion to reconsider, which motion prevailed as follows:

Yeas—Councilmen Comstock, Connor, Edgcomb, Garlick, Kronk, Mirani, Oakman, Smith and the President—9.

Nays—None.

Councilman Kronk then moved that the motion to reconsider be indefinitely postponed, which motion prevailed.

The regular order was resumed.

#### Corporation Counsel

November 19, 1948.

To the Honorable, the Common Council:

Gentlemen—The City of Detroit, through condemnation, acquired property on Flanders Avenue, for Parks and Recreation purposes.

Located on this property is a vacant, disused frame barn which is not required in the plans for development of the site and should be demolished.

We recommend the demolition, and in furtherance thereof, we submit the attached resolution.

Respectfully submitted,

E. A. WALINSKE,

Dir., Bureau of Real Estate.

By Councilman Smith:

Resolved, That the Department of Buildings and Safety Engineering be and it is hereby authorized and directed to issue permit for the demolition, and the Department of Public Works be and it is hereby authorized and directed to raze the frame barn located on the North side of Flanders between Elmo and Gunston, being Lot 1, Connor's Park Subdivision.

Approved:

RAYMOND J. KELLY,  
Corporation Counsel.

Adopted as follows:

Yeas—Councilmen Comstock, Connor, Edgcomb, Garlick, Kronk, Mirani, Oakman, Smith and the President—9.

Nays—None.

#### Corporation Counsel

November 19, 1948.

To the Honorable, the Common Council:

Gentlemen—We are attaching hereto resolution for the pro-ration of taxes:

In the Matter of Acquisition of Land for Parks and Recreational and Other Municipal Purposes located in block bounded by Boulder, Cordell, Bringard and Edmore Avenues. Recorder's Court File No. 1920.

Respectfully submitted,

E. A. WALINSKE,

Dir., Bureau of Real Estate.

By Councilman Smith:

Whereas, The City of Detroit will acquire title and right of possession to property involved in condemnation proceedings known as:

In the Matter of Acquisition of Land for Parks and Recreational and Other Municipal Purposes located in block bounded by Boulder, Cordell, Bringard and Edmore Avenues

on November 24, 1948, when the funds will be posted for the payment of the award; and

Whereas, Act No. 24 of the Public Acts of 1947 provides that the unit of government that is the petitioner in the condemnation proceeding, pay the taxes and special assessments on the property that is acquired after the date the assessment roll is required to be completed and before the tax is due and payable; and

Whereas, Section 35, Chapter IV, Title VI of the Charter of the City of Detroit authorizes the adoption of a resolution to provide for the payment by the City of general taxes on a pro-rata basis upon properties acquired during the fiscal year of acquisition; Now, Therefore, Be It

Resolved, That the City Treasurer be and he is hereby authorized and directed to deduct from the payment of said award, all taxes and special assessments levied upon the property acquired therein, including State, County and taxes levied by the City of Detroit, except that taxes levied by the City of Detroit for the fiscal year beginning July 1, 1948 and ending June 30, 1949, shall be deducted for that proportion represented by that part of the fiscal year beginning July 1, 1948 and ending November 24, 1948; And Be It Further

Resolved, That the Controller be and he is hereby authorized and directed to draw his warrant in favor of the City Treasurer for that proportion of the taxes levied by the City of Detroit upon the properties involved in said proceedings, represented by the remaining portion of the fiscal year from November 25, 1948 to June 30, 1949; and in the event that the property owners have paid the City taxes for said portion of the year, the City Treasurer be and is hereby authorized and directed to refund the same to the property owners, excluding therefrom any interest that may have been paid by the taxpayer upon said current tax; And Be It Further

Resolved, That the City Assessors furnish the City Treasurer with a statement showing the last assessed valuation of the condemned property after possession date; And Be It Further

Resolved, That the Real Estate Bureau, Corporation Counsel's Office, ascertain the amount of taxes due and payable and furnish same to the Controller; And Be It Further

Resolved, That the Controller be and is hereby authorized to draw his warrant in favor of the proper tax collector for said taxes, when due and payable.

Approved:

PAUL T. DWYER,

Acting Corporation Counsel.

Adopted as follows:

Yeas—Councilmen Comstock, Connor, Edgecomb, Garlick, Kronk, Mirani, Oakman, Smith and the President—9.

Nays—None.

Corporation Counsel

November 18, 1948

To the Honorable, the Common Council:

Gentlemen—We are attaching hereto resolution for the pro-ration of taxes.

In The Matter of: Acquisition of land for parks and Recreational and other Municipal purposes located on the north side of Congress Street between Orleans and Dequindre Streets.

Recorder's Court File No. 1917.

Respectfully submitted,

E. A. WALINSKE—Director,  
Bureau of Real Estate.

By Councilman Smith:

Whereas, The City of Detroit acquired title and right of possession to property involved in condemnation proceedings known as

In The Matter of: Acquisition of land for Parks and Recreational and other Municipal purposes located on the north side of Congress Street between Orleans and Dequindre Streets.

On November 17, 1948, when the funds were posted for the payment of the award; and

Whereas, Act No. 24 of the Public Acts of 1947 provides that the unit of government that is the petitioner in the condemnation proceeding, pay the taxes and special assessments on the property that is acquired after the date the assessment roll is required to be completed and before the tax is due and payable; and

Whereas, Section 35, chapter IV, Title VI of the Charter of the City of Detroit authorizes the adoption of a resolution to provide for the payment by the City of general taxes on a pro-rata basis upon properties acquired during the fiscal year of acquisition; Now, Therefore, Be It

Resolved That the City Treasurer be and he is hereby authorized to deduct from the payment of said award, all taxes and special assessments levied upon the property acquired therein, including State, County and taxes levied by the City of Detroit, except that taxes levied by the City of Detroit for the fiscal year beginning July 1, 1948 and ending June 30, 1949, shall be deducted for that proportion represented by that part of the fiscal year beginning July 1, 1948 and ending November 17, 1948; And Be It Further

Resolved, That the controller be and he is hereby authorized and

cordance with the above, and be it further

Resolved, That the City Controller transfer funds as may be necessary to effect the above change.

Adopted as follows:

Yeas—Councilmen Comstock, Connor, Edgecomb, Garlick, Kronk, Miriani, Oakman, Smith and the President—9.

Nays—None.

Corporation Counsel

November 15, 1948

To the Honorable, the Common Council:

Gentlemen—Your Honorable Body, by resolution, authorized the acquisition of the following property:

Case No. 1938—Land for Parks and Recreation, located in area bounded by alley east of Bloom, Mound, Outer Drive and Amrod Avenues.

Case No. 1940—Land for Parks and Recreation, in block bounded by Morley, Bradford, Kennebec and McNichols Road.

It being necessary to have the services of a real estate appraiser witness, bids were requested. Mr. Herbert S. O'Brien has submitted an estimate of \$950.00 in case No. 1938, and \$275 in case No. 1940, to make the appraisals and assemble the necessary information, plus \$50 per day for Court testimony.

Case No. 1938 covers area of approximately 36-½ acres with 3 buildings.

Case No. 1940 has 10 parcels covering 20 lots, one building.

If this meets with your approval, the attached resolution is submitted for your consideration.

Respectfully submitted,

BERT R. SOGGE,

Ass't. Corporation Counsel.

Approved:

RAYMOND J. KELLY,  
Corporation Counsel.

By Councilman Smith:

Whereas, Proceedings were commenced in the Recorder's Court for the City of Detroit to acquire the following lands:

Case No. 1938—land for Parks and Recreation, located in area bounded by alley east of Bloom, Mound, Outer Drive and Amrod Avenues; and

Case No. 1940—land for Parks and Recreation, in block bounded by Morley, Bradford, Kennebec and McNichols Road; and

Whereas, It is necessary to engage the service of a real estate appraiser; and

Whereas, Mr. Herbert S. O'Brien, has submitted an estimate of \$950.00, in case No. 1938 for the appraisal; and an estimate of \$275 in case No. 1940 for the appraisal, plus

\$50 per day for Court testimony in each case. Now, therefore, be it

Resolved, That Herbert S. O'Brien be employed to make the appraisal and assemble the necessary information for the sum of \$950 in case No. 1938, and for the sum of \$275 in case No. 1940, plus \$50 per day for Court testimony in each case.

Approved:

RAYMOND KELLY,

Corporation Counsel.

Adopted as follows:

Yeas—Councilmen Comstock, Connor, Edgecomb, Garlick, Kronk, Miriani, Oakman, Smith and the President—9.

Nays—None.

Corporation Counsel

November 15, 1948

To the Honorable, the Common Council:

Gentlemen—A report is herewith submitted in reference to the following:

Case No. 1920—In the Recorder's Court, entitled: In the matter of acquisition of land for Parks and Recreation, and other municipal purposes, located in block bounded by Boulder, Cordell, Bringard, and Edmore Avenues.

This case, which was referred to the writer for trial, has been completed and verdict rendered November 12, 1948, in the amount of \$28,500. The area taken covers 30 lots.

In order to make provision for payment, when confirmed, the attached resolution is submitted for your consideration.

Respectfully submitted,

BERT R. SOGGE,

Ass't. Corporation Counsel.

Approved:

PAUL T. DWYER,

Acting Corporation Counsel.

By Councilman Smith:

Whereas, Verdict was rendered November 12, 1948, in the amount of \$28,500, in Case No. 1920 in the Recorder's Court, entitled: In the matter of acquisition of land for Parks and Recreational and other Municipal Purposes, located in block bounded by Boulder, Cordell, Bringard and Edmore Avenues; and

Whereas, Money is available for the payment of said verdict. Now, Therefore, Be It

Resolved, That the City Controller and City Treasurer take all necessary steps to provide for the transfer of the sum necessary to pay the amount of said verdict, when confirmed, together with interest thereon, at the rate of five (5%) per cent per annum from the date of confirmation to the date of posting of the sum for payment thereof; and be it further

Resolved, That the City Treasurer be and he is hereby directed to make and file duplicate certificates showing the amount of money that is in the Treasury for the payment of the award, as is provided for under the provisions of the Charter of the City of Detroit.

Adopted as follows:

Yeas—Councilmen Comstock, Connor, Edgcomb, Garlick, Kronk, Miriani, Oakman, Smith and the President—9.

Nays—None.

#### Corporation Counsel

November 15, 1948.

To the Honorable, the Common Council:

Gentlemen—Your Honorable Body, by resolution, authorized the acquisition of the following properties:

Case No. 1923—In the matter of elimination of jog at the northwest corner of Warren and McClellan Avenues, where not already opened as a public street and highway.

(Two story dwelling in front, 3 apartments, also used for business. In rear, 1 story small factory building).

Case No. 1933—Land for Parks and Recreation, located on the East and West sides of Stout Avenue between Pickford and Clarita Avenues.

(Property consists of 16 lots—vacant).

It being necessary to have the services of a real estate appraiser witness, bids were requested. Mr. Joseph Bridges has submitted an estimate of \$250 for Case No. 1923, and \$350 for Case No. 1933, to make the appraisals and assemble the necessary information, plus \$50 per day for Court testimony in each case.

If this meets with your approval, the attached resolution is submitted for your consideration.

Respectfully submitted,

BERT R. SOGGE,

Assistant Corporation Counsel.

Approved:

RAYMOND J. KELLY,  
Corporation Counsel.

By Councilman Smith:

Whereas, Proceedings were commenced in the Recorder's Court for the City of Detroit to acquire the following lands:

Case No. 1923—In the matter of elimination of jog at the northwest corner of Warren and McClellan Avenues, where not already opened, as a public street and highway; and

Case No. 1933—Land for Parks and Recreation, located on the East and West sides of Stout Avenue between Pickford and Clarita Avenues; and

Whereas, It is necessary to engage the services of a real estate appraiser; and

Whereas, Joseph Bridges has submitted an estimate of \$250 for Case No. 1923 and \$350 for case No. 1933, for the appraisals, plus \$50 per day for Court testimony in each case. Now, therefore, be it—

Resolved, That Joseph Bridges be employed to make the appraisals and assemble the necessary information for the sum of \$250 for case No. 1923, and \$350 for Case No. 1933, plus \$50 per day for Court testimony in each case.

Approved:

RAYMOND J. KELLY,  
Corporation Counsel.

Adopted as follows:

Yeas—Councilmen Comstock, Connor, Edgcomb, Garlick, Kronk, Miriani, Oakman, Smith and the President—9.

Nays—None.

#### Corporation Counsel

November 1, 1948.

To the Honorable, the Common Council:

Gentlemen—We recommend cancellation of the following Accounts Receivable:

##### Controller's

A. L. Robinson, Controller's No. 25939. Amount to be cancelled, \$25.00.

##### Fire

Edward L. Johnson, Controller's No. 76035. Amount to be cancelled \$55.53.

Ernest Rembert, Controller's No. 78591. Amount to be cancelled \$68.62.

##### Bureau of Markets

Edward R. Hart, Controller's No. 68219. Amount to be cancelled, \$9.90.

##### Motor

Connor Cartage Co., Controller's No. 77194. Amount to be cancelled, \$0.50.

William Crick, Controller's No. 65943. Amount to be cancelled, \$1.25.

Thomas Vantine, Controller's No. 77793. Amount to be cancelled, \$97.04.

##### Police

William Hall, Controller's No. 76166. Amount to be cancelled, \$7.04.

##### Water

A. Rossi, Controller's No. 78568. Amount to be cancelled, \$13.14.

Respectfully submitted,

LEO E. LAJOIE,

Asst. Corporation Counsel.

Approved:

JOHN H. WITHERSPOON,  
Acting Corporation Counsel.

#### Corporation Counsel

October 27, 1948.

To the Honorable, the Common Council:

Gentlemen—We respectfully request



lying south of West Jefferson avenue as recorded in liber 29, Page 91 of plats, of Wayne County records, Detroit, Wayne County, Michigan.

Clarence E. Wilcox,  
Corporation Counsel.

JJ

No. 459

St. Opening Lis Pendens.

REGISTER'S OFFICE,  
City of Detroit, Mich. 24th Sept. 1921 at 9:45 a clock A M  
Otto Stoll,

476

State of Michigan in the Recorder's Court of the City of Detroit. In the matter of the petition of the City of Detroit, for a site for Park purposes and for Municipal buildings to be thereon constructed; located south of Harper avenue and east of Connors avenue for the use or benefit of the public.

To whom it may concern; You will please take notice that on the 24th day of September A.D. 1921 there was filed in the Recorder's Court of the City of Detroit a petition by the City of Detroit entitled "In the matter of the petition of the City of Detroit for a site for Park purposes and for Municipal buildings to be thereon constructed; located south of Harper avenue and east of Connors avenue for the use or benefit of the Public."

The object of this proceeding is to take certain private property for the use or benefit of the public as more fully appears by reference to said petition which said private property is described as; All of the rear concession of private claim 689 lying between the center line of Harper avenue and north line of private claim 128. Also all of the rear concession of private claim 315 and 322 lying between the center line of Harper avenue and the north line of private claim 128 and the north line of fractional section 25 town 1 south, range 12 east. Also all that part of private claim 386 described as follows; Beginning at the intersection of the center line of Olga street extended easterly as platted in Warren Park No. 2 subdivision of part of private claim 628 and part of private claim 687 as recorded in liber 37, page 52 of plats of Wayne County records and the west line of said private claim thence along said line, north 64 degrees 26 minutes east 614.87 feet to a point on the east line of said private claim; thence along said line south 26 degrees 08 minutes east 506.63 feet to a point on the north line of lot 1 of Corby's subdivision of part of fractional section 25, town 1 south, range 12 east also part of private claims 386 and 392 as recorded in liber 21 page 64 of plats of Wayne County records; thence along said north line of lot 1 south 65 degrees 49 minutes west 618.87 feet to a point on the west line of said private claim; thence along the west line of said private claim north 25 degrees 43 minutes west 523.73 feet, to the place of beginning. Also all that part of private claims 392 and 687 described as follows; Beginning at the intersection of the center line of Olga street as platted in said Warren Park subdivision No. 2 and the west line of private claim 392; thence along said line north 64 degrees 26 minutes east 365.43 feet to a point on the east line of said private claim; thence along said line south 25 degrees 43 minutes east 996.18 feet to a point on the north line of lot 1 of said Corby's subdivision; thence along said line south 51 degrees 44 minutes west 457.65 feet to a point on the center line of Connors avenue as now established; thence along said line north 49 degrees 23 minutes west 224.30 feet to a point on the south line of Warren Park No. 2 subdivision extended; thence along said line north 40 degrees 56 minutes east 179.80 feet to a point on the west line of said private claim; thence along said line north 25 degrees 32 minutes west 817.40 feet to the place of beginning. Also all that part of lot 1 of Corby's subdivision of part of fractional section 25, town 1 south, range 12 east; also part of private claims 386 and 392 as recorded in liber 21, page 64 of plats of Wayne County records described as follows; Beginning at the northeast corner of said lot; thence along the easterly line of said lot south 26 degrees 08 minutes east 487.94 feet to a point; thence along a line south 64 degrees 17 minutes west 622.10 feet to a point on the west line of said lot; thence along said line north 25 degrees 43 minutes west 472.45 feet to the northwest corner of said lot; thence along the north line of said lot north 65 degrees 49 minutes east 618.87 feet to the place of beginning. Also all that part of lot 3 of last mentioned subdivision described as follows; beginning at the northeast corner of said lot; thence along the north line of said lot north 89 degrees 31 minutes west 567.55 feet to a point on the west line of private claim 322; Thence along said line south 26 degrees 08 minutes east 249.84 feet to a point on the south line of said lot.

Thence along said line north 64 degrees 08 minutes east 509.61 feet to the place of beginning. Also all of lots 548 to 571 both inclusive, lots 674 to 729 both inclusive and lots 794 to 813 both inclusive of Warren Park No. 2 subdivision of part of private claim 638 and part of private claim 687 as recorded in liber 37, page 52 of plats of Wayne County records. Also all that part of lot 12 of Isaac Colby's subdivision of the northwesterly half of private claim No. 128 as recorded in liber 3, page 70 of plats of Wayne County records, lying between the center line of Dickerson and Gray avenues as proposed to be opened and that the improvement is for the use or benefit of the public; further.

City of Detroit  
by Clarence E. Wilcox, Corporation Counsel.

No. 460 St. Opening Lis Pendens.

State of Michigan, Recorder's Court of the City of Detroit.

In the matter of opening Curt avenue from Van Dyke avenue to Iroquois avenue where not already open as a public street and highway.

No. 1275

REGISTER'S OFFICE  
County of Wayne  
Filed for Record the 26th day of Sept. 1921  
10:35 A.M.  
Otto Stoll,

To whom it may concern; You will please take notice that on the 26th day of September A.D. 1921 there was filed in the Recorder's Court of the City of Detroit, a petition by the City of Detroit entitled "In the matter of opening Curt avenue from Van Dyke avenue to Iroquois avenue where not already open as a public street and highway." The object of this proceedings is to take private property for the purpose of opening Curt avenue from Van Dyke avenue to Iroquois avenue as a public street and highway. The following is a description of the property proposed to be condemned in these proceedings; All that part of fractional section 22, town 1 south, range 12 east being 50 feet in width and lying within the north and south lines of Curt avenue extended of Pressier's subdivision of part of fractional sections 22 and 27 town 1 south, range 12 east as recorded in liber 26, page 41 of plats of Wayne County records. Also the southerly part of lots 23 of Maxwell Park, Joseph Grindley's subdivision of part of fractional sections 22 and 27 town 1 south, range 12 east. Also vacated lot 33 of Schwarts' subdivision of part of section 22, town 1 south, range 12 east, as recorded in liber 36, page 52 of plats of Wayne County records, being 3.19 feet in front on the east line of Maxwell avenue and 3.21 feet in rear on alley. Also all of lot 24 of last mentioned subdivision. Also the northerly part of lot 25 of last mentioned subdivision being 16.81 feet in front on the east line of Maxwell avenue and 16.79 feet in rear on alley. Also all that part of lot "A" of Semraus subdivision of parts of sections 22 and 27 as recorded in liber 26, page 2 of plats of Wayne County records, being the south 50 feet of the north 483.31 feet. Also all of lots 56 and 57 of last mentioned subdivision. Also all of lots 24 and 25 of last mentioned subdivision. Also the southerly part of lot 26 of last mentioned subdivision being 0.45 feet in front on the east line of Seminoe avenue and 0.70 feet in rear on alley. Also all of lots 292, 293 and 294 of Robert E. Walker's subdivision of part of fractional sections 22 and 27, town 1 south, range 12 east, as recorded in liber 25 page 56 of plats of Wayne County records, Detroit, Wayne County, Michigan.

Dated; Detroit, Michigan  
September 25, 1921.

Clarence E. Wilcox,  
Corporation Counsel.

No. 461 St. Opening Lis Pendens.  
State of Michigan, Recorder's Court of the City of Detroit  
In the matter of opening Dundee avenue from Hardin avenue to McQuade avenue where not already open as a public street and highway.

No. 1276

REGISTER'S OFFICE  
County of Wayne  
Filed for Record the 26th day of Sept. 1921  
10:35 A.M.  
Otto Stoll,

To whom it may concern; You will please take notice that on the 26th day of September A.D. 1921 there was filed in the Recorder's Court of the City of Detroit a petition by the City of Detroit entitled "In the matter of opening Dundee avenue from Hardin avenue to McQuade avenue where not already open as a public street and highway." The object of this proceeding is to take private property for the purpose of opening Dundee avenue from Hardin avenue to McQuade avenue as a public street and highway. The following is a description of



Reg. No. 657466.

1666

Liber 658

City Treas. Cert. No. 2346

WARRANTY DEED—Short Form—Wayne County S-105-A-Form 111A. 8-16-22. A proper certificate was furnished in compliance with Section 2957. Compiled June of 1927. All errors and interlineations made in record to make same conform to instrument recorded in compliance with Act, No. 122, P. A. 1911. O. S.

Subser. L. C. Co. 103

Harrison Geer, et al,

Received for record the 14 day of Dec. A. D., 1922 at 9:30 o'clock A. M. OTTO STOLL, Register of Deeds

TO City of Detroit.

This Indenture, Made the thirtieth day of June, in the year of our Lord one thousand nine hundred and twenty-two

BETWEEN Harrison Geer and Abbie E. Geer, his wife, Matthew Finn, and Elizabeth Finn, his wife, all of the City of Detroit, Wayne County, Michigan, parties of the first part, and The City of Detroit, a municipal corporation, party of the second part,

Witnesseth, that the said parties of the first part, for and in consideration of the sum of One Dollars to them in hand paid by the said party of the second part, the receipt whereof is hereby confessed and acknowledged, do by these presents grant, bargain, sell, remise, release, alien and confirm unto the said party of the second part, and its successors Forever, all that certain piece or parcel and situated and being in the City of Detroit, County of Wayne, State of Michigan, and described as follows, to wit:

The entire rear concession of private claim six hundred eighty-nine (689) lying north of private claim one hundred twenty eight (128) south of Harper avenue.

Together with all and singular the hereditaments and appurtenances thereunto belonging or in anywise appertaining; To have and to hold the said premises as herein described, with the appurtenances, unto the said party of the second part, and to its successors heirs and assigns Forever. And the said Matthew Finn and Harrison Geer, parties of the first part, for themselves, their heirs, executors and administrators, do covenant, grant, bargain and agree to and with the said party of the second part, its successors heirs and assigns, that at the time of the ensembling and delivery of these presents, they were well seized of the above granted premises in fee simple, that they are free from all incumbrances whatever

and that they will, and their heirs, executors or administrators shall warrant and defend the same against all lawful claims whatsoever.

In Witness Whereof, the said parties of the first part have hereunto set their hands and seals the day and year first above written.

Signed, Sealed and Delivered in Presence of John Neudorfer, E. Reed Hunt.

Int. Rev. Stamp

Harrison Geer, (L. S.) Abbie E. Geer, (L. S.) Matthew Finn, (L. S.) Elizabeth M. Finn, (L. S.)

STATE OF MICHIGAN, On this twenty-eighth day of August in the year one thousand nine

County of Wayne ss. hundred and twenty-two, before me,

a Notary Public, in and for said county, personally appeared Harrison Geer and Abbie E. Geer, his wife, Matthew Finn and Elizabeth M. Finn, his wife,

to me known to be the same persons described in and executed the within instrument, who severally acknowledged the same to be their free act and deed.

My commission expires Jan. 13th, 1925.

John Neudorfer, Notary Public, Wayne County, Michigan.

Detroit, Mich., May 28th, 1922. Correct in Form and Execution. Title Satisfactory.

Walter Barlow, Chief Asst. Corp. Counsel.

E-B.

Lifstiz Park (District 2)

41149

STATE OF MICHIGAN  
IN RECORDER'S COURT FOR THE  
CITY OF DETROIT

9102 PAGE 442

FILE NO. 1912

IN THE MATTER OF  
ACQUISITION OF LAND FOR  
(PARKS AND RECREATIONAL) AND  
OTHER MUNICIPAL PURPOSES, LOCATED  
ON THE NORTH SIDE OF GLADSTONE  
AVENUE BETWEEN LAWTON AND LINWOOD  
AVENUES.  
.....

TO WHOM IT MAY CONCERN:

You will please take notice that on the 5 day  
of February..... A. D. 1948, there was filed with the Clerk of  
the Recorder's Court of the City of Detroit, a Petition by the City of De-  
troit entitled: "IN THE MATTER OF ACQUISITION OF LAND FOR (PARKS AND  
RECREATIONAL) AND OTHER MUNICIPAL PURPOSES, LOCATED ON THE NORTH SIDE OF  
GLADSTONE AVENUE BETWEEN LAWTON AND LINWOOD AVENUES."

The object of this proceeding is to take certain private  
property for the use or benefit of the public, as more fully appears by ref-  
erence to said Petition, which said property is described as:

Lots 242 to 248, both inclusive, and  
the West 1/2 of Lot 249, William L.  
Holmes Subdivision of Lots 10, 11, 12,  
13, 14, and 15 of Montclair Subdivision  
of part of 1/4 Sections 48 and 53, Ten  
Thousand Acre Tract Greenfield Township,  
Wayne County, Michigan, as recorded in  
Liber 18, Page 18, Plats of Wayne  
County Records.

DATED: February 5, 1948  
Detroit, Michigan

Raymond J. Kelly  
RAYMOND J. KELLY  
CORPORATION COUNSEL  
CITY OF DETROIT

RECORDED FEB 5 1948  
DEWANE I. KUMAR  
WAYNE COUNTY DE



Lifnitz Park

118067 PA.802

F797156

No. 102070

DEED under Act 223, Public Acts of 1909, as amended.

THIS INDENTURE, Made this First day of March, in the year of our Lord, 1973

BY AND BETWEEN, The DEPARTMENT OF NATURAL RESOURCES for the STATE OF MICHIGAN, by virtue of the authority of Act 17 of Public Acts 1921, as amended, and Act 380 of Public Acts 1965, as amended, party of the first part, and City of Detroit, a Municipal Corporation, 350 East Congress, Detroit, Michigan 48226, party of the second part.

WITNESSETH, That

WHEREAS, City of Detroit, a Municipal Corporation, the said party of the second part has purchased from the State of Michigan the following tax reverted lands situate in the County of Wayne, State of Michigan, to-wit:

- CITY OF DETROIT, Ward No. 1, Cap. No. 46  
Subdivision of Park Lots 16 & 17 and the E½ of Lot 5 of Brush Subdivision, recorded in Liber 8, Page 33
- Item 791 West Sixteen (16) feet of Lot Seven (7) (S. Erskine) and East Fourteen (14) feet of Lot Eight (8) (S. Erskine)
- CITY OF DETROIT, Ward No. 1, Cap. No. 48  
Brush Subdivision, recorded in Liber 3, Page 24 Flats
- Item 3827 Block 1 South Forty-five (45) feet of Lot Two (2) (E. Brush)
- CITY OF DETROIT, Ward No. 1, Cap. No. 49  
Brush Subdivision, recorded in Liber 8, Page 12
- Item 847 Block Ten (10) West Fifty-eight (58) feet of Lot Fourteen (14) (S. Eliot)
- CITY OF DETROIT, Ward No. 1, Cap. No. 58  
Brush Subdivision, recorded in Liber 17, Page 29
- Item 1336 Block Twenty-three (23) Lot Three (3) (S. Theodore)
- CITY OF DETROIT, Ward No. 1, Cap. No. 66  
Hubbard and Kings, recorded in Liber 7, Page 20
- Item 1171-2 East Five (5) feet of Lot Sixteen (16) (N. Garfield) Entire Lots Seventeen (17) and Eighteen (18) (N. Garfield) and West half (½) of Lot Nineteen (19) (N. Garfield)
- CITY OF DETROIT, Ward No. 1, Cap. No. 76  
Out Lot No. 192 L. Beaubien Farm, recorded in Liber 1, Page 62
- Item 1408 North Fifty (50) feet of West Thirty-eight (38) feet of East Forty-eight (48) feet of Lot Eight (8) (N. Farnsworth)
- CITY OF DETROIT, Ward No. 1, Cap. No. 77  
Subdivision of part of Lots 5-6-7 & 8 Out Lot 192 L. Beaubien Farm, recorded in Liber 10, Page 93
- Item 1408 North Fifty (50) feet of East Twenty (20) feet of Lot Four (4) (N. Farnsworth)
- CITY OF DETROIT, Ward No. 1, Cap. No. 131  
Subdivision of Lots 29, 30 & 31 of Hibbard Bakers, recorded in Liber 16, Page 98 Flats
- Item 3669 South One and Ninety Hundredths (1.90) feet in front and being the South Two (2) feet in Rear of Lot Three (3) (W. Beaubien) and Entire Lot Four (4) (W. Beaubien)
- CITY OF DETROIT, Ward No. 2, Cap. No. 50  
McLaughlin Bros & Houghs Subdivision, recorded in Liber 17, Page 72
- Item 1637 Lot Nine (9) (N. Burlingame)
- CITY OF DETROIT, Ward No. 2, Cap. No. 132  
Warners Subdivision, recorded in Liber 13, Page 92
- Item 1386 Lot Fifty-nine (59) (N. Hazelwood)

F797156

RECORDED MAR 19 1973 BY [Signature] BERNARD J. YOUNGBLOOD, Register of Deeds WAYNE COUNTY, MICHIGAN 48226

-2- Deed No. 102070

CITY OF DETROIT, Ward No. 3, Cap. No. 3  
Beaubien Farm, recorded in Liber 6, Pages 475-8 City Rec  
Item 1484 East Forty-five (45) feet of West One Hundred Eighty-three  
feet of South One Hundred Forty-five and Nine Hundredth  
feet of Lot One Hundred Ninety-five (195) lying North  
Street (N. Frederick)

CITY OF DETROIT, Ward No. 3, Cap. No. 29  
F J B Crane's, recorded in Liber 53, Page 347 Deeds  
Item 560 Lot Eighteen (18) (S. Winder)  
CITY OF DETROIT, Ward No. 3, Cap. No. 70  
Ferry & Morans, recorded in Liber 12, Page 36 Plats  
Item 1538 Block G West Thirty-two (32) feet of Lot Four

CITY OF DETROIT, Ward No. 3, Cap. No. 73  
Ferry & Lysters, recorded in Liber 12, Page 43 Plats  
Item 1596 Block Forty-one (41) Lot Seven (7) (N. Pa  
CITY OF DETROIT, Ward No. 3, Cap. No. 102

Beamer & Fraera, recorded in Liber 14, Page 8 Pl  
Item 2375 East Ten (10) feet of Lot Thirteen (13)

CITY OF DETROIT, Ward No. 3, Cap. No. 107  
Subdivision of 1/4 Section 44, recorded in Li

Item 2503 Lot Twenty-sevnm (27) (S. Owen)  
Item 2456 West Six (6) feet of Lot Fifty (5)

and East Twenty-eight (28) feet  
CITY OF DETROIT, Ward No. 3, Cap. No. 136  
Horton-Oakland, recorded in Liber 73, P

Item 1861 Lot One (1) (N. Horton)

CITY OF DETROIT, Ward No. 4, Cap. No.  
Cass Farm Subdivision, recorded in

Item 536 Block Seventy-eight (78)  
(N. Grand River)

CITY OF DETROIT, Ward No. 4, Cap.  
Jones Farm Subdivision, recor

Item 3696 Block Seventy-two (72)

Item 3709 Block Seventy-five (75)

Item 3721 Block Seventy-ei  
Bg West Five Th  
of Lot Ten (10)

Item 3731 Block Seventy

Item 3743 Block Eighty  
(E. Fourth)

South Two  
CITY OF DETROIT, W  
Anderson and McF

Item 2145 West  
and

CITY OF DETROIT  
Hubbard an  
Item 2506

CITY OF F  
Crane  
Item Y

Item

-3- Deed No. 102070

CITY OF DETROIT, Ward No. 5, Cap. No. 35  
 Wessons Section, recorded in Liber 1, Page 96  
 Item 1379 Lot Seven (7) (N. Elliot St)  
 Item 1378 Lot Eight (8) (N. Elliot St)  
 Item 3515 Lot Thirty-seven (37) (E. Rivard)  
 Item 3516 Lot Thirty-eight (38) (E. Rivard)  
 Item 1480 Lot Forty-seven (47) (N. Brady)  
 Item 1619 Lot One Hundred Sixteen (116) (N. Leland)  
 and East Three (3) feet of Lot One Hundred Seventy  
 (N. Leland)  
 Item 1331 Lot One Hundred Forty-one (141) (N. Benton)  
 Item 1218 Lot One Hundred Eighty-two (182) (S. Erskine)  
 CITY OF DETROIT, Ward No. 5, Cap. No. 44  
 Subdivision of Part Rivard Farm, recorded in Liber 1,  
 Item 1508 Lot Two (2) (N. Livingstone Ave)  
 CITY OF DETROIT, Ward No. 5, Cap. No. 44  
 Subdivision of the N½ of Out Lot 186 Rivard Farm  
 Liber 1, Page 83  
 Item 3693 Lot Ten (10) (W. Rivard St)  
 Item 3690 Lot Thirteen (13) (W. Rivard St)  
 and South Ten (10) feet of Lot Four  
 CITY OF DETROIT, Ward No. 5, Cap. No. 45  
 D. W. Beamers Subdivision, recorded in Lib  
 Item 1627 Lot Twenty-six (26) (S.E. Alexar  
 Item 1628 Lot Twenty-seven (27) (S.E. Al  
 CITY OF DETROIT, Ward No. 5, Cap. No. 51  
 Subdivision of Part of Private Claim  
 Item 1667 Lot Forty-three (43) (N.E.  
 CITY OF DETROIT, Ward No. 5, Cap. No.  
 Geo A. Pattersons Subdivision, rec  
 Item 1690 Lot Fifty-six (56) (S.  
 Item 1692 Lot Fifty-eight (58) f  
 CITY OF DETROIT, Ward No. 5, Cap  
 Roedigers Subdivision, recor  
 Item 2575 Lot Thirty-nine (39)  
 Item 4615 Lot Fifty-three (53)  
 CITY OF DETROIT, Ward No. 5  
 Currys Subdivision, recr  
 Item 3791 Lot Forty-nine  
 CITY OF DETROIT, Ward No.  
 Mackless Subdivision  
 Item 2763 Lot One Hundred  
 CITY OF DETROIT, Ward  
 Crowtons Subdivi  
 Item 2941 Lot Th  
 CITY OF DETROIT,  
 Ranney & Batt  
 Item 4046 Lot  
 CITY OF DETROIT  
 Kemwoods  
 Item 3155  
 CITY OF DETROIT  
 Ranney  
 Item 3

C

-4- Deed No. 102070

CITY OF DETROIT, Ward No. 6, Cap. No. 23  
 Plat of Part Private Claim 24, recorded in Liber 30, Page 447  
 Item 5003 Block Seventeen (17) South Twenty-nine and Five tenths (29.5)  
 feet of Lot Eighteen (18) South of Perry Street (E. Brooklyn)

CITY OF DETROIT, Ward No. 6, Cap. No. 46  
 F. J. B. Cranes Subdivision, recorded in Liber 1, Page 4  
 Item 5003 Block Seventeen (17) South Twenty-nine and Five tenths (29.5) feet  
 of Lot Thirteen (13) (E. Brooklyn)

CITY OF DETROIT, Ward No. 6, Cap. No. 47  
 Subdivision of Part Woodbridge Farm, recorded in Liber 1, Page 181  
 Item 757 West Twenty-five (25) feet of Lot Eighty-four (84) (N. Perry)

CITY OF DETROIT, Ward No. 6, Cap. No. 48  
 Subdivision of Part Baker Farm, recorded in Liber 1, Page 285  
 Item 5312 South Thirty-three and Thirty-three Hundredths (33.33) feet of  
 Lot Nineteen (19) (W. Brooklyn)

Item 857 East Seventy-two and Fifty Hundredths (72.50) feet of Lot Thirty-two  
 (32) (N. Elm)

CITY OF DETROIT, Ward No. 6, Cap. No. 107  
 Irving Place Subdivision, recorded in Liber 11, Page 5  
 Item 1680 Block Five (5) West Thirty (30) feet of Lot Fourteen (14) (N. Delaware)

CITY OF DETROIT, Ward No. 6, Cap. No. 112  
 F. B. Hoopers Subdivision, recorded in Liber 17, Page 70  
 Item 1985 Lots Sixty-one (61), Sixty-two (62) and Sixty-three (63)  
 (N. Philadelphia)

CITY OF DETROIT, Ward No. 6, Cap. No. 121  
 Judson Bradways Burlingame Avenue Subdivision, recorded in Liber 27, Page 6  
 Item 3033 West Ten (10) feet of Lot Sixty-nine (69) (S. Burlingame Ave)  
 and Entire Lot Seventy (70) (S. Burlingame Ave)

CITY OF DETROIT, Ward No. 6, Cap. No. 150  
 Ramneys Boulevard Subdivision, recorded in Liber 28, Page 72  
 Item 2832 East Five (5) feet of Lot One Hundred Thirty-seven (137)  
 (S. Collingwood)  
 and Entire Lot One Hundred Thirty-eight (138) (S. Collingwood)

CITY OF DETROIT, Ward No. 6, Cap. No. 158  
 Metzger Motor Car Subdivision No. 2, recorded in Liber 27, Page 25  
 Item 6245.002L East Forty (40) feet of South Six (6) feet of Lot One  
 Hundred Twenty-five (125) (E. Woodrow Wilson)  
 and East Forty (40) feet of Lot One Hundred Twenty-six (126)  
 (E. Woodrow Wilson)

Item 4216 Lot One Hundred Thirty-six (136) (N. Labelle)

CITY OF DETROIT, Ward No. 7, Cap. No. 35  
 Plat of Part Dequindre Farm, recorded in Liber 53, Page 195 Deeds  
 Item 1048 East Seventeen (17) feet of Lot Nine (9) (N. St. Joseph)  
 and West Thirteen (13) feet of Lot Ten (10) (N. St. Joseph)

CITY OF DETROIT, Ward No. 7, Cap. No. 40  
 Subdivision of Part Dequindre Farm, recorded in Liber 4, Page 56 Plats  
 Item 1048 East Seventeen (17) feet of Lot Nine (9) (N. St. Joseph)  
 and West Thirteen (13) feet of Lot Ten (10) (N. St. Joseph)

CITY OF DETROIT, Ward No. 7, Cap. No. 39  
 Whipples Subdivision, recorded in Liber 1, Page 18 Plats  
 Item 1063 Lot Eighteen (18) (S. Illinois)  
 Item 1062 Lot Nineteen (19) (S. Illinois)  
 Item 1068 Lot Twenty-five (25) (N. Illinois)

CITY OF DETROIT, Ward No. 7, Cap. No. 40  
 Subdivision of Part Dequindre Farm, recorded in Liber 4, Page 56 Plats  
 Item 1055 Lot Twenty-two (22) (S. Illinois)  
 Item 1058 Lot Twenty-five (25) (S. Illinois)

CITY OF DETROIT, Ward No. 7, Cap. No. 42  
 Plat of Part Dequindre Farm, recorded in Liber 7, Page 67 Plats  
 Item 1143 East Twenty-eight (28) feet of Lot Twenty-eight (28) (N. Alexandrine)

CITY OF DETROIT, Ward No. 7, Cap. No. 46  
 Stoepels Subdivision, recorded in Liber 8, Page 77 Plats  
 Item 1223 Lot Twenty-three (23) (N. Willis)  
 Item 1887 Lot Fifty-one (51) (E. Orleans)

-5- Deed No. 102070

CITY OF DETROIT, Ward No. 7, Cap. No. 49

Plat of Freud & Schuites Subdivision, recorded in Liber 7, Page 17 Plat  
Item 2173 Lot Eighteen (18) (W. Riopelle)

CITY OF DETROIT, Ward No. 7, Cap. No. 52

Plat of Part Dequindre Farm, recorded in Liber 221, Pages 233-239 De  
Item 1325 East Seven and Thirty Hundredths (7.30) feet of West One  
and Ninety-one Hundredths (100.91) feet of East Two Hund  
six and Ninety-one Hundredths (266.91) feet of Lot Six  
and South Forty-two and Fifteen Hundredths (42.15) fe  
One Hundred and Ninety-one Hundredths (100.91) feet  
Hundred Sixty-six and Ninety-one Hundredths (266.9)  
Lot Seven (7)

CITY OF DETROIT, Ward No. 7, Cap. No. 73

Guilloz & Whitakers Subdivision, recorded in Liber 8, Pa  
Item 2634 Lot One Hundred Forty-one (141) (E. Chrysler F

CITY OF DETROIT, Ward No. 7, Cap. No. 77

Reutters Subdivision, recorded in Liber 12, Page 30

Item 2659 Lot Two (2) (E. Chrysler Freeway)

Item 2666 Lot Eleven (11) (E. Chrysler Freeway)

Item 2286 Lot Eighty-four (84) (E. Greeley)

CITY OF DETROIT, Ward No. 7, Cap. No. 87

Plat of Theodore J. Parks Subdivision, recorded

Item 2003 Lot Thirty-six (36) (E. Riopelle)

CITY OF DETROIT, Ward No. 7, Cap. No. 90

Subdivision of Part Riopelle Farm, recorded

Item 2236 Lot Twelve (12) (W. Riopelle)

CITY OF DETROIT, Ward No. 7, Cap. No. 91

Kamwood Subdivision, recorded in Liber

Item 2367 East Seventy-nine and Eighty

line being East One Hundre

(103.54) feet on South li

(W. Greeley)

CITY OF DETROIT, Ward No. 8, Cap.

Plat of Private Claim 228, rec

Item 8374 North Thirty (30) fe

three Hundredths (7

One Hundred (100)

CITY OF DETROIT, Ward No. 8

Larneda Subdivision, rec

Item 8361 South half (8

Item 8369 South Thirty

(E. Vermont

CITY OF DETROIT, Ward

Plat of Lognon Fa

Item 6671 Lot Two

Item 6544 Lot Th

Item 6713 Lot 7

CITY OF DETROIT

McKeowns Sv

Item 892 W

CITY OF D

Albert

Item 1

Item

Item

-6- Deed No. 102070

CITY OF DETROIT, Ward No. 8, Cap. No. 50  
 Woodruffs Subdivision, recorded in Liber 2, Page 32 Plats  
 Item 8820 Lot One Hundred Sixty-two (162) (E. Wabash)  
 Item 960 Lot Two Hundred (200) (N. Brainard)  
 Item 8384.002L Lot Two Hundred One (201) except North Fifty-one and Forty  
 Hundredths (51.40) feet (E. Vermont)

CITY OF DETROIT, Ward No. 8, Cap. No. 53  
 McGraws Subdivision, recorded in Liber 2, Page 33 Plats  
 Item 6511 Lot Four (4) (E. Cochrane)

CITY OF DETROIT, Ward No. 8, Cap. No. 58  
 Subdivision of Lot 1 Lafferty Farm, recorded in Liber 1, Page 230 Plats  
 Item 8406 South Twenty-seven and Twenty-five Hundredths (27.25) feet of  
 West One Hundred (100) feet of Out Lot Five (5) (E. Vermont)

CITY OF DETROIT, Ward No. 8, Cap. No. 59  
 Wm B. Wessons Section, recorded in Liber 1, Page 31 Plats  
 Item 1243 Lots Thirty-three (33), Thirty-four (34) and Thirty-five (35)  
 (N. Canfield)  
 Item 8073 Lot One Hundred Thirty-three (133) (W. Twelfth)  
 and South Nine (9) feet of Lot One Hundred Thirty-four (134)  
 (W. Twelfth)

CITY OF DETROIT, Ward No. 8, Cap. No. 64  
 Wm B. Wessons Subdivision, recorded in Liber 10, Page 56 Plats  
 Item 1395 West Thirty (30) feet of East Sixty (60) feet of Lot Thirty-nine  
 (39) (S. Putnam)  
 West Thirty (30) feet of East Sixty (60) feet of Lot Forty (40)  
 (S. Putnam)  
 and West Thirty (30) feet of East Sixty (60) feet of Lot  
 Forty-one (41) (S. Putnam)

CITY OF DETROIT, Ward No. 8, Cap. No. 66  
 Candler's Subdivision, recorded in Liber 1, Page 274 Plats  
 Item 8889.002L East Twenty-eight (28) feet of North Twenty-seven (27) feet  
 of Lot Thirty-nine (39) (E. Wabash)  
 and East Twenty-eight (28) feet of Lot Forty (40) (E. Wabash)

CITY OF DETROIT, Ward No. 8, Cap. No. 70  
 James S. Goodrichs Subdivision, recorded in Liber 10, Page 45 Plats  
 Item 1416 Lot One (1) (N. Putnam)

CITY OF DETROIT, Ward No. 8, Cap. No. 72  
 Subdivision of Private Claim 27, recorded in Liber 21, Page 300 Deeds  
 Item 1459 West Thirty-six (36) feet of East Four Hundred Forty and Eight  
 Hundredths (440.08) feet of South Five and Sixty-four Hundredths  
 (5.64) feet of Out Lot Four (4) (S. Merrick)  
 Item 1460 East Thirty (30) feet of West One Hundred Twenty (120) feet of  
 South Five and Sixty-four Hundredths (5.64) feet of Out Lot Four  
 (4) (S. Merrick)  
 Item 1459 West Thirty-six (36) feet of East Four Hundred Forty and Eight  
 Hundredths (440.08) feet of North One Hundred Sixteen and Sixty-six  
 Hundredths (116.66) feet of Out Lot Five (5) (S. Merrick)  
 Item 1460 East Thirty (30) feet of West One Hundred Twenty (120) feet of  
 North One Hundred Seventeen and Thirty-six Hundredths (117.36)  
 feet of Out Lot Five (5) (S. Merrick)

CITY OF DETROIT, Ward No. 8, Cap. No. 75  
 E I & A K Stinsons Subdivision, recorded in Liber 10, Page 31 Plats  
 Item 7086 Lots Eighty-eight (88), Eighty-nine (89) and Ninety (90) (E. Avery)

CITY OF DETROIT, Ward No. 8, Cap. No. 76  
 Hamlin & Fordyce's Subdivision, recorded in Liber 16, Page 10 Plats  
 Item 7086 Lot A (E. Avery)

CITY OF DETROIT, Ward No. 8, Cap. No. 85  
 Becks Subdivision, recorded in Liber 4, Page 59 Plats  
 Item 1964 Block Seventeen (17) Lot Three (3) (N. Seward)

CITY OF DETROIT, Ward No. 8, Cap. No. 95  
 Petrequins Subdivision, recorded in Liber 7, Page 60 Plats  
 Item 7157 North half (N $\frac{1}{2}$ ) of Lot Fifty-two (52) (W. Avery)  
 and Entire Lot Fifty-three (53) (W. Avery)

-7- Deed No. 102070

CITY OF DETROIT, Ward No. 8, Cap. No. 102  
 James McMillans Edensor Subdivision, recorded in Liber 19, Page 96 Plats  
 Item 8474 Lot Ninety-six (96) (E. Vermont)  
 and South Twenty (20) feet of Lot Ninety-seven (97) (E. Vermont)

CITY OF DETROIT, Ward No. 8, Cap. No. 104  
 Subdivision of Blocks 7, 8, 9, 10, 11 & 12 Out Lot 2 Laferty Farm, recorded  
 in Liber 1, Page 281 Plats  
 Item 8546 Block Eleven (11) Lot Fifty (50) (W. Vermont)

CITY OF DETROIT, Ward No. 8, Cap. No. 110  
 Wm Y Hamlin & Thos H Fordyce Subdivision, recorded in Liber 11, Page 36, Plats  
 Item 8949 West Seventy-five (75) feet of Lot Thirty (30) (E. Wabash)

CITY OF DETROIT, Ward No. 8, Cap. No. 126  
 Clements & Oakman Subdivision, recorded in Liber 26, Page 89 Plats  
 Item 3347 Lot One Hundred Forty (140) and South half (5 $\frac{1}{2}$ ) of adjacent  
 vacated alley (N. Lawrence)

CITY OF DETROIT, Ward No. 8, Cap. No. 137  
 Monterey Subdivision, recorded in Liber 28, Page 57 Plats  
 Item 3704 Lot One Hundred Four (104) (S. Richton)

CITY OF DETROIT, Ward No. 8, Cap. No. 155  
 Gonnellys Glendale Park Subdivision, recorded in Liber 25, Page 31 Plats  
 Item 4364 Lot Five (5) (S. Indiandale)

CITY OF DETROIT, Ward No. 8, Cap. No. 159  
 K. Oakmans Fenkel Avenue Subdivision, recorded in Liber 40, Page 70 Plats  
 Item 10001 Lot Sixty-two (62) (E. Baylis)

CITY OF DETROIT, Ward No. 8, Cap. No. 161  
 Oakman & Moross Subdivision, recorded in Liber 26, Page 100 Plats  
 Item 9656 Lot Forty-one (41) (W. Log Cabin)

CITY OF DETROIT, Ward No. 8, Cap. No. 163  
 K. Oakmans Everitt 30 Subdivision, recorded in Liber 27, Page 10 Plats  
 Item 7746 Lot Eighty-four (84) (E. Twelfth)

CITY OF DETROIT, Ward No. 8, Cap. No. 168  
 Martin Park Subdivision, recorded in Liber 32, Page 44 Plats  
 Item 10778 Lot One Hundred Ninety-four (194) (E. Linwood)

CITY OF DETROIT, Ward No. 8, Cap. No. 172  
 Hamilton Park Subdivision, recorded in Liber 28, Page 52 Plats  
 Item 5492 West Fourteen and Forty-five Hundredths (14.45) feet on South line  
 being South Thirty and Ninety-six Hundredths (30.96) feet on West  
 line of Lot Three Hundred Ninety (290) (N. Geneva)

CITY OF DETROIT, Ward No. 9, Cap. No. 1  
 Subdivision of Part of James Campau Farm, recorded in Liber 2, Page 17  
 Item 1203 Block Twenty-one (21) Lot Twenty (20) except that part taken  
 for opening and widening the Hwy (S. Vernor Highway E)

Item 1266 Block Twenty-four (24) Lot Three (3) (N. Hunt)

CITY OF DETROIT, Ward No. 9, Cap. No. 1  
 Subdivision of Part of James Campau Farm, recorded in Liber 2, Page 18  
 Item 1479 Block Twenty-six (26) Lot Sixteen (16) (S. Watson)  
 Item 1535 Block Twenty-seven (27) Lot Twenty-five (25) (S. Erskine)  
 Item 1757 Block Thirty-one (31) Lot Four (4) (N. Hale)  
 Item 1895 Block Thirty-three (33) Lot Eight (8) (N. St. Joseph)  
 Item 1955 Block Thirty-four (34) Lot Seven (7) (N. Illinois)

CITY OF DETROIT, Ward No. 9, Cap. No. 9  
 Plat of Private Claims 14-587, recorded in Liber 31, Page 91  
 Item 2506 East Twenty-six and Twenty-five Hundredths (26.25) feet of West  
 Ninety-one and Twenty-five Hundredths (91.25) feet of North  
 Fifty-eight and Eighty-five Hundredths (58.85) feet of Out Lot Forty-  
 seven (47) (N. Warren)

CITY OF DETROIT, Ward No. 9, Cap. No. 43  
 Plat of Part Private Claim 91, recorded in Liber 1, Page 283  
 Item 1212 Block Thirty-two (32) Lot Five (5) except that part taken for  
 opening and widening the Hwy (S. Vernor Highway E)  
 Item 1492 Block Forty-three (43) Lot Five (5) (S. Watson)

-8- Deed No. 102070

CITY OF DETROIT, Ward No. 9, Cap. No. 55  
 Plat of Part Private Claim 91, recorded in Liber 4, Page 41  
 Item 1803 Block Fifty-six (56) West Fourteen (14) feet of Lot One (1)  
 (N. Mack)  
 and East Sixteen (16) feet of Lot Two (2) (N. Mack)  
 Item 1880 Block Fifty-seven (57) West Fourteen (14) feet of Lot One (1)  
 (N. St. Joseph)  
 and East Sixteen (16) feet of Lot Two (2) (N. St. Joseph)  
 CITY OF DETROIT, Ward No. 9, Cap. No. 55  
 Subdivision of W Half of Private Claim 91, recorded in Liber 4, Page 41  
 Item 4352 Block Sixty-eight (68) Lot Seven (7) (W. Dubois)  
 CITY OF DETROIT, Ward No. 9, Cap. No. 56  
 F J B Cranes Subdivision, recorded in Liber 53, Page 345  
 Item 1676-8 North Ninety-one (91) feet of Lot Sixteen (16) (N. Scott)  
 CITY OF DETROIT, Ward No. 9, Cap. No. 57  
 A Pultes Subdivision, recorded in Liber 2, Page 25  
 Item 1623 Lot Four (4) (N. Pierce)  
 Item 1624 Lot Five (5) (N. Pierce)  
 Item 4999 Lot Seven (7) (W. St. Aubin)  
 Item 4982 Lot Forty-four (44) (W. St. Aubin)  
 CITY OF DETROIT, Ward No. 9, Cap. No. 61  
 Ferriens Subdivision, recorded in Liber 3, Page 81  
 Item 2066 Lot Thirty-eight (38) (N. Alexandrine)  
 CITY OF DETROIT, Ward No. 9, Cap. No. 65  
 Subdivision of Out Lot 42 St Aubin Farm, recorded in Liber 1, Page 299  
 Item 4945 Lot Nineteen (19) (W. St. Aubin)  
 CITY OF DETROIT, Ward No. 9, Cap. No. 71  
 Fraud & Wunsch Subdivision, recorded in Liber 8, Page 9  
 Item 4338 Block Sixty-nine (69) Lot Ten (10) (W. Dubois)  
 Item 4330 Block Seventy-two (72) Lot Six (6) (W. Dubois)  
 Item 4052 Block Seventy-four (74) Lot Eight (8) (E. Dubois)  
 Item 2496 Block Seventy-five (75) Lot Sixteen (16) (S. Warren)  
 Item 4301 Block Seventy-six (76) Lot Thirteen (13) (W. Dubois)  
 Item 4287 Block Eighty (80) Lot Seven (7) (W. Dubois)  
 Item 4277 Block Eighty-four (84) Lot Two (2) (W. Dubois)  
 CITY OF DETROIT, Ward No. 9, Cap. No. 73  
 Ferriens Subdivision, recorded in Liber 12, Page 47  
 Item 2314 Lot Nine (9) (S. Garfield)  
 CITY OF DETROIT, Ward No. 9, Cap. No. 74  
 Potters Subdivision, recorded in Liber 10, Page 67  
 Item 2314 West Thirty-two and Eighty-nine Hundredths (32.89) feet of  
 Lot Twenty (20) (S. Garfield)  
 CITY OF DETROIT, Ward No. 9, Cap. No. 78  
 Harrah & Brandenburgs St. Aubin Avenue Subdivision, recorded in Liber 18,  
 Page 9  
 Item 4926 Lot Seven (7) (W. St. Aubin)  
 CITY OF DETROIT, Ward No. 9, Cap. No. 80  
 Graviere Subdivision, recorded in Liber 10, Page 55  
 Item 2430 Lot Six (6) (S. Hancock)  
 Item 3794 Lot Fifteen (15) (W. Chene)  
 CITY OF DETROIT, Ward No. 9, Cap. No. 82  
 Pultes Subdivision, recorded in Liber 9, Page 8  
 Item 4605 Lot Twenty-one (21) (E. St. Aubin)  
 Item 4594 Lot Fifty-four (54) (E. St. Aubin)  
 Item 2475 Lot Sixty-seven (67) (S. Hancock)  
 CITY OF DETROIT, Ward No. 9, Cap. No. 85  
 Davis Subdivision, recorded in Liber 8, Page 91  
 Item 2597 West half (W $\frac{1}{2}$ ) of Lot Seven (7) (S. Farnsworth)  
 Item 4892 North half (N $\frac{1}{2}$ ) of Lot Thirteen (13) (W. St. Aubin)  
 CITY OF DETROIT, Ward No. 9, Cap. No. 86  
 Joseph J. Dedericks Subdivision, recorded in Liber 9, Page 48  
 Item 2677 Lot Nine (9) (S. Kirby)



-9- Deed No. 102070

CITY OF DETROIT, Ward No. 9, Cap. No. 87  
 Phillis Beaubiens Subdivision, recorded in Liber 9, Page 16  
 Item 4871 Lot Seven (7) (W. St. Aubin)  
 Item 2636 Lot Nineteen (19) (S. Frederick)  
 CITY OF DETROIT, Ward No. 9, Cap. No. 92  
 Secor - Davis Subdivision, recorded in Liber 9, Page 41  
 Item 2739 Lot Sixteen (16) (S. Ferry)  
 CITY OF DETROIT, Ward No. 9, Cap. No. 96  
 Hannans Subdivision, recorded in Liber 8, Page 75  
 Item 2818 Lot Seventy-five (75) (S. Medbury)  
 CITY OF DETROIT, Ward No. 9, Cap. No. 103  
 Harrah & Brandenburgs Boulevard Subdivision, recorded in Liber 17, Page 85  
 Item 3008 Lots Twenty-nine (29) and Thirty (30) (N. Trombly)  
 CITY OF DETROIT, Ward No. 9, Cap. No. 104  
 Elmer H. Stones Subdivision, recorded in Liber 17, Page 97  
 Item 3138 Lot Four (4) (S. Milwaukee)  
 Item 3662 Lots One Hundred Ten (110) and One Hundred Eleven (111) (W. Chene)  
 Item 3024 Lot One Hundred Twenty-eight (128) (N. Trombly)  
 CITY OF DETROIT, Ward No. 9, Cap. No. 110  
 Wo 3 Cranes Subdivision, recorded in Liber 14, Page 69  
 Item 3435 West Twenty-five (25) feet of Lot Thirty-four (34) (N. Finley)  
 Item 3430 West Twenty (20) feet of Lot Thirty-eight (38) (N. Finley)  
 and East Five (5) feet of Lot Thirty-nine (39) (N. Finley)  
 Item 3390 East Twenty-five (25) feet of Lot Seventy-three (73) (N. Horton)  
 CITY OF DETROIT, Ward No. 9, Cap. No. 128  
 Grace & Roos Addition, recorded in Liber 15, Page 31  
 Item 6202 Lot One Hundred Fifty-three (153) (N. Dearing)  
 CITY OF DETROIT, Ward No. 9, Cap. No. 129  
 Hannan & Trix Subdivision, recorded in Liber 30, Page 1  
 Item 6132 Lot One Hundred Fifty-eight (158) (S. Dearing)  
 CITY OF DETROIT, Ward No. 9, Cap. No. 131  
 R A Newmans Subdivision, recorded in Liber 33, Page 96  
 Item 6399 Lot Nine (9) (S. Davison E)  
 CITY OF DETROIT, Ward No. 9, Cap. No. 140  
 Heathville Park, recorded in Liber 16, Page 63 Plats  
 Item 15053 Lot One Hundred Ten (110) (E. Lumpkin)  
 Item 14444 Lot Three Hundred Twelve (312) (E. Fleming)  
 CITY OF DETROIT, Ward No. 9, Cap. No. 141  
 Reynolds & Harveys Subdivision, recorded in Liber 15, Page 5 Plats  
 Item 12972 Lot Three Hundred Ninety-three (393) (E. Mackay)  
 CITY OF DETROIT, Ward No. 9, Cap. No. 146  
 Sunnyside Subdivision, recorded in Liber 18, Page 2 Plats  
 Item 10636 Lot Four Hundred Thirty (430) (W. McDougall)  
 CITY OF DETROIT, Ward No. 9, Cap. No. 154  
 Oakdale Subdivision, recorded in Liber 25, Page 79 Plats  
 Item 15142 North Twenty-nine (29) feet of Lot Ninety-eight (98) (E. Lumpkin)  
 Item 15462 Lot One Hundred Thirty-one (131) (W. Lumpkin)  
 Item 15490 Lot One Hundred Fifty-nine (159) (W. Lumpkin)  
 CITY OF DETROIT, Ward No. 9, Cap. No. 155  
 Palmer Highlands Subdivision, recorded in Liber 34, Page 35 Plats  
 Item 13945 Lot One Hundred Sixty-three (163) (E. Goddard)  
 Item 13946 Lot One Hundred Sixty-four (164) (E. Goddard)  
 CITY OF DETROIT, Ward No. 9, Cap. No. 157  
 Judson Bradways Six Mile Road Subdivision, recorded in Liber 37, Page 70 Plats  
 Item 11367 Lot Two Hundred Ninety-one (291) except Jos. Campau as widened.  
 (E. Jos. Campau)  
 CITY OF DETROIT, Ward No. 9, Cap. No. 173  
 Cadillac Heights Subdivision No. 3, recorded in Liber 34, Page 28  
 Item 7703 Lot One Thousand Six Hundred Eighty-four (1684) (N. Seven Mile Rd E)  
 Item 7702 Lot One Thousand Six Hundred Eighty-five (1685) (N. Seven Mile Rd E)

-10- Deed No. 102070

CITY OF DETROIT, Ward No. 9, Cap. No. 183  
 Chene Street Subdivision, recorded in Liber 15, Page 86 Plats  
 Item 13544 Lot Eighty-three (83) (E. Arlington)  
 Item 13501 Lot One Hundred Thirty-two (132) (W. Mackay)  
 CITY OF DETROIT, Ward No. 9, Cap. No. 194  
 John R. Heights Subdivision No. 1, recorded in Liber 38, Page 4 Plats  
 Item 25048 Lot One Hundred Seventeen (117) (E. Charleston)  
 CITY OF DETROIT, Ward No. 10, Cap. No. 8  
 Subdivision of Private Claim 473, recorded in Liber 47, Pages 558-9  
 Item 7149 North Thirty (30) feet of Lot One Hundred Two (102) (E. 18th)  
 Item 6579 South half (½) of Lot One Hundred Seventy-one (171) (E. 17th)  
 Item 7175 South half (½) of Lot One Hundred Eighty-five (185) (E. 18th)  
 Item 6589 East Thirty-three (33) feet of North Fifteen (15) feet of Lot  
 One Hundred Ninety-five (195) (E. 17th)  
 and East Thirty-three (33) feet of Lot One Hundred Ninety-six  
 (196) (E. 17th)  
 Item 188 West Twenty and Seventy-five Hundredths (20.75) feet of Lot  
 Two Hundred Two (202) (N. Bagley)  
 Item 7196 Lot Three Hundred Eleven (311) (E. 18th)  
 CITY OF DETROIT, Ward No. 10, Cap. No. 9  
 Front Subdivision of Lafontaine Farm, recorded in Liber 59, Pages 154-5  
 Item 6520 Block Twenty (20) Lot One (1) (W. 16th)  
 and South Twenty (20) feet of Lot Two (2) (W. 16th)  
 Item 6513 Block Twenty (20) Lot Eight (8) (W. 16th)  
 CITY OF DETROIT, Ward No. 10, Cap. No. 14  
 Whitwood & Cargills Subdivision, recorded in Liber 56, Page 269  
 Item 8101 Block One (1) South Twenty-six (26) feet of Lot Ten (10) (W. St. Anne)  
 Item 8444 Block Two (2) South half (½) of Lot Thirty-one (31) (E. 20th)  
 Item 8494 Block Five (5) South half (½) of Lot Fifteen (15) (E. 20th)  
 CITY OF DETROIT, Ward No. 10, Cap. No. 20  
 Wards Subdivision, recorded in Liber 2, Page 26  
 Item 119 East half (½) of Lot Ninety-one (91) (W. Sampson)  
 CITY OF DETROIT, Ward No. 10, Cap. No. 27  
 Bradish & Hubbards Subdivision, recorded in Liber 1, Page 133  
 Item 388.001 East Thirty (30) feet of West Sixty (60) feet of Lot Sixty (60)  
 (N. Magnolia)  
 Item 8351 North Sixteen (16) feet of Lot Sixty-two (62) (W. Humboldt)  
 and South Fourteen (14) feet of Lot Sixty-three (63) (W. Humboldt)  
 CITY OF DETROIT, Ward No. 10, Cap. No. 30  
 Stantons Farm, recorded in Liber 1, Page 157  
 Item 7235.002L Lot Four Hundred Thirty-two (432) (E. 18th)  
 CITY OF DETROIT, Ward No. 10, Cap. No. 31  
 Subdivision of Private Claim 44, recorded in Liber 68, Pages 2-3  
 Item 6439 North Twelve (12) feet of Lot Two Hundred Thirteen (213) (W. 16th)  
 Item 6440 South Twenty-eight (28) feet of Lot Two Hundred Thirteen (213)  
 (W. 16th)  
 Item 6439 Entire Lot Two Hundred Fourteen (214) (W. 16th)  
 Item 6069 Lot Four Hundred Eighty-eight (488) (E. 16th)  
 Item 5524-5 North Thirty (30) feet of Lot Five Hundred Thirty-five (535)  
 (E. 15th)  
 and South Thirty (30) feet of Lot Five Hundred Thirty-six  
 (536) (E. 15th)  
 Item 6101 North Ten (10) feet of Lot Six Hundred Seven (607) (E. 16th)  
 and South Twenty (20) feet of Lot Six Hundred Eight (608) (E. 16th)  
 Item 5735 Lot Six Hundred Twenty-Five (625) (W. 15th)  
 CITY OF DETROIT, Ward No. 10, Cap. No. 32  
 Subdivision of Godfrey Farm, recorded in Liber 1, Page 293  
 Item 4697 Lot Three Hundred Twenty-four (324) (W. Wabash)  
 Item 4984 Lot Three Hundred Seventy-four (374) (E. Fourteenth)  
 CITY OF DETROIT, Ward No. 10, Cap. No. 38  
 Antoine Corbeille Re-Subdivision, recorded in Liber 9, Page 10  
 Item 415 Lot One (1) (N. Poplar)

-11- Deed No. 102070

CITY OF DETROIT, Ward No. 10, Cap. No. 39  
 Stanton's Subdivision, recorded in Liber 10, Page 16  
 Item 6932 South Twenty-seven (27) feet of East Two (2) feet of Lot  
 Seven Hundred Eighty-seven (787) (W. 17th)  
 South Twenty-seven (27) feet of Lot Seven Hundred Eighty-eight  
 (788) (W. 17th)  
 South Twenty-seven (27) feet of Lot Seven Hundred Eighty-nine  
 (789) (W. 17th)  
 and South Twenty-seven (27) feet of Lot Seven Hundred Ninety  
 (790) (W. 17th)  
 Item 6746 Lot Eight Hundred Nine (809) (E. 17th)

CITY OF DETROIT, Ward No. 10, Cap. No. 47  
 Stanton's Subdivision, recorded in Liber 16, Page 26  
 Item 7378 North Thirty (30) feet of Lot Nine Hundred Twenty-two (922)  
 (E. Linwood)

CITY OF DETROIT, Ward No. 10, Cap. No. 48  
 Mary E. Armstrong Subdivision, recorded in Liber 6, Page 8  
 Item 6288 Lot Seventy-seven (77) (W. 16th)  
 Item 6144 West Sixty-six (66) feet of Lot One Hundred Fifty (150) (E. 16th)  
 Item 688.002 East Forty and Eighty-five Hundredths (40.85) feet of Lot  
 One Hundred Fifty (150) (N. Hudson)

CITY OF DETROIT, Ward No. 10, Cap. No. 50  
 Plat of Godfrey Farm, recorded in Liber 7, Page 55  
 Item 5046 West Seventy-five (75) feet of Lot Five Hundred Ninety-two (592)  
 (E. 14th)  
 Item 5043 Lot Five Hundred Ninety-five (595) (E. 14th)  
 Item 4628 East Sixty-five (65) feet of Lot Six Hundred Fourteen (614)  
 (W. Wabash)

CITY OF DETROIT, Ward No. 10, Cap. No. 53  
 Peppers Subdivision, recorded in Liber 9, Page 44  
 Item 741 Lot Twelve (12) (W. McGraw)  
 Item 733 Lot Twenty (20) (W. McGraw)

CITY OF DETROIT, Ward No. 10, Cap. No. 59  
 Herbert L. Bakers Subdivision, recorded in Liber 10, Page 2  
 Item 935 Lots Seventy-four (74) and Seventy-five (75) (S. Ferry Park)

CITY OF DETROIT, Ward No. 10, Cap. No. 69  
 Crossman & McKays Subdivision, recorded in Liber 17, Page 98  
 Item 1376 West Ten (10) feet of Lot Two Hundred Twenty-seven (227) (S. Hogarth)  
 Entire Lot Two Hundred Twenty-eight (228) (S. Hogarth)  
 and East Two (2) feet of Lot Two Hundred Twenty-nine (229)  
 (S. Hogarth)

CITY OF DETROIT, Ward No. 10, Cap. No. 72  
 Wa Y Hamlin & Thos N Fordyce's Subdivision, recorded in Liber 11, Page 29  
 Item 4592 Lot Eleven (11) (W. Wabash)  
 Item 4593 Lot Twelve (12) (W. Wabash)

CITY OF DETROIT, Ward No. 10, Cap. No. 85  
 Subdivision of Stanton Farm, recorded in Liber 1, Page 255  
 Item 6664 South Twenty-five (25) feet of Lot Four Hundred Sixty-five (465)  
 (E. 17th)  
 Item 7256 Lot Four Hundred Ninety-one (491) (E. 18th)

CITY OF DETROIT, Ward No. 10, Cap. No. 85  
 Subdivision of Stanton's Farm, recorded in Liber 1, Page 255  
 Item 7032 South Twenty-one (21) feet of East Eighty-two (82) feet of Lot  
 Four Hundred Seventy-eight (478) (W. 17th)  
 Item 7013 South Sixteen (16) feet of Lot Five Hundred Six (506) (W. 17th)  
 and North Seventeen (17) feet of Lot Five Hundred Seven (507) (W. 17th)  
 Item 6999 Lot Five Hundred Thirty-eight (538) (W. 17th)

CITY OF DETROIT, Ward No. 10, Cap. No. 85  
 Subdivision of Part of Stanton Farm, recorded in Liber 1, Page 255  
 Item 349 East Sixty-five (65) feet of Lot Four Hundred Sixty-seven (467)  
 (S. Myrtle)  
 Item 372 West Twenty-nine and Fifty-six Hundredths (29.56) feet of East  
 Eighty-five and Fifty-six Hundredths (85.56) feet of Lot Four  
 Hundred Ninety-nine (499) except South Forty-three and Fifty  
 Hundredths (43.50) feet of West Nine and Fifty Hundredths (9.50) feet.  
 (S. Magnolia) and  
 West Twenty-nine and Fifty-six Hundredths (29.56) feet of East  
 Eighty-five and Fifty-six Hundredths (85.56) feet of Lot Five Hundred  
 (500) except South Forty-three and Fifty Hundredths (43.50) feet of  
 West Nine and Fifty Hundredths (9.50) feet. (S. Magnolia)

-12- Deed No. 102070

CITY OF DETROIT, Ward No. 10, Cap. No. 86  
 Alexandrine Stantons Subdivision, recorded in Liber 5, Page 10  
 Item 408.003 Lot Six Hundred Seven (607) except East One Hundred Fifteen  
 (115) feet thereof (S. Poplar)  
 Item 6696 Lot Six Hundred Thirty (630) (E. 17th)  
 CITY OF DETROIT, Ward No. 10, Cap. No. 92  
 Schmidt & Wirtz Subdivision, recorded in Liber 8, Page 27  
 Item 442 West Twenty-four (24) feet of Lot Thirty-seven (37) (N. Buchanan)  
 West Twenty-four (24) feet of Lot Thirty-eight (38) (N. Buchanan)  
 and West Twenty-four (24) feet of South Twelve (12) feet of  
 Lot Thirty-nine (39) (N. Buchanan)  
 Item 7824 Lot Fifty-two (52) (W. 18th)  
 CITY OF DETROIT, Ward No. 10, Cap. No. 93  
 Weitzels Re-Subdivision, recorded in Liber 5, Page 18  
 Item 7927 Block One (1) Lot Thirteen (13) (W. 18th)  
 CITY OF DETROIT, Ward No. 10, Cap. No. 95  
 Wohlfarths Subdivision, recorded in Liber 6, Page 64  
 Item 8186 Lot Ten (10) (E. Humboldt)  
 Item 426 West Twenty-eight (28) feet of East Eighty-three and Seventy-eight  
 Hundredths (83.78) feet of Lot Thirteen (13) (S. Buchanan)  
 West Twenty-eight (28) feet of East Eighty-three and Seventy-eight  
 Hundredths (83.78) feet of Lot Fourteen (14) (S. Buchanan)  
 and West Twenty-eight (28) feet of East Eighty-three and Seventy-  
 eight Hundredths (83.78) feet of Lot Fifteen (15) (S. Buchanan)  
 Item 8191 North half (N $\frac{1}{2}$ ) of Lot Twenty (20) (E. Humboldt)  
 and South half (S $\frac{1}{2}$ ) of Lot Twenty-one (21) (E. Humboldt)  
 CITY OF DETROIT, Ward No. 10, Cap. No. 108  
 Lymdale Subdivision, recorded in Liber 18, Page 30  
 Item 7693-4 Lot One (1) except Linwood Avenue as widened (W. Linwood)  
 Lot Two (2) except Linwood Avenue as widened (W. Linwood)  
 Lot Three (3) except Linwood Avenue as widened (W. Linwood)  
 and Lot Four (4) except Linwood Avenue as widened (W. Linwood)  
 CITY OF DETROIT, Ward No. 10, Cap. No. 110  
 William Holmes Subdivision, recorded in Liber 18, Page 18  
 Item 2081 East Fifteen (15) feet of Lot Two Hundred Forty-nine (249)  
 (N. Gladstone)  
 Lots Two Hundred Fifty (250), Two Hundred Fifty-one (251), Two  
 Hundred Fifty-two (252) and Two Hundred Fifty-three (253)  
 (N. Gladstone)  
 CITY OF DETROIT, Ward No. 10, Cap. No. 159  
 Wabash-Bagley Subdivision, recorded in Liber 73, Page 68  
 Item 189.002 Lot Seven (7) (N. Bagley)  
 CITY OF DETROIT, Ward No. 11, Cap. No. 34  
 Subdivision of Part Jos Campau Farm, recorded in Liber 1, Page 264 Flats  
 Item 2293 Lot Two (2) (E. Jos Campau)  
 CITY OF DETROIT, Ward No. 11, Cap. No. 34  
 Subdivision of Block 23, Joseph Campau Farm Subdivision, recorded in Liber 1,  
 Page 264 Flats  
 Item 390 Block Twenty-three (23) Lot Eighteen (18) (S. Macomb)  
 CITY OF DETROIT, Ward No. 11, Cap. No. 44  
 Albert Cranes Section of Chene Farm, recorded in Liber 1, Page 126  
 Item 661 Lot Three (3) (N. Sherman)  
 Item 653 Lot Eleven (11) (N. Sherman)  
 Item 795 Lot Eighty-eight (88) (N. Chestnut)  
 Item 970 Lot One Hundred Ninety (190) (S. Waterloo)  
 CITY OF DETROIT, Ward No. 11, Cap. No. 48  
 Subdivision of Gabriel Chene Estate, recorded in Liber 2, Page 43 Flats  
 Item 2924 Lot Two Hundred Ninety-six (296) (E. Chene)  
 Item 1121 Lot Three Hundred Four (304) (S. Hunt)  
 Item 1120 Lot Three Hundred Five (305) (S. Hunt)  
 CITY OF DETROIT, Ward No. 11, Cap. No. 49  
 Alex T Campaus Subdivision, recorded in Liber 5, Page 38 Flats  
 Item 1094.001 Lot Thirteen (13) (N. Hendricks)

-13- Deed No. 102070

CITY OF DETROIT, Ward No. 11, Cap. No. 50  
 J W Johnstons Subdivision, recorded in Liber 2, Page 142 Plats  
 Item 1256-7 West Five and Forty-five Hundredths (5.45) feet of North  
 Seventeen (17) feet of Lot Thirty-four (34) (N. Arndt)  
 East Two (2) feet of North Seventeen (17) feet of  
 Lot Thirty-five (35) (N. Arndt)  
 and West Twenty-eight (28) feet of Lot Thirty-five (35) (N. Arndt)

CITY OF DETROIT, Ward No. 11, Cap. No. 52  
 Arndts Subdivision, recorded in Liber 2, Page 21 Plats  
 Item 1318 Lot Forty-two (42) except Gratiot Avenue as widened (S. Gratiot)  
 Item 1232 Lot Fifty-seven (57) (S. Arndts)

CITY OF DETROIT, Ward No. 11, Cap. No. 59  
 Stoepels Subdivision, recorded in Liber 5, Page 71  
 Item 1434 Block Four (4) Lot Twenty-eight (28) (S. Hale)

CITY OF DETROIT, Ward No. 11, Cap. No. 61  
 Sandersons Subdivision, recorded in Liber 1, Page 251 Plats  
 Item 1486 Lot Thirty (30) (S. St. Joseph)  
 and East half (½) of Lot Thirty-one (31) (S. St. Joseph)

CITY OF DETROIT, Ward No. 11, Cap. No. 65  
 Lothrop's Subdivision, recorded in Liber 5, Page 58 Plats  
 Item 3965 North Five (5) feet of Lot Twenty-five (25) (W. Grandy)  
 and Entire Lot Twenty-six (26) (W. Grandy)  
 Item 1580 Block Nine (9) Lot Thirty-one (31) (S. Alexandrine)

CITY OF DETROIT, Ward No. 11, Cap. No. 69  
 Out Lot 14 Subdivision of Out Lots 14 and 23 Chene Farm, recorded in Liber  
 4, Page 13  
 Item 1670.003L West Thirty-one and Sixty-six Hundredths (31.66) feet of  
 South Fourteen and Forty Hundredths (14.40) feet of  
 Lot Thirty-three (33) (S. Forest)  
 West Forty-three and Sixty-six Hundredths (43.66) feet of  
 North Fifteen and Sixty Hundredths (15.60) feet of  
 Lot Thirty-three (33) (S. Forest)  
 and West Forty-three and Sixty-six Hundredths (43.66) feet  
 of Lot Thirty-four (34) (S. Forest)

CITY OF DETROIT, Ward No. 11, Cap. No. 71  
 W J Craigs Subdivision, recorded in Liber 6, Page 26 Plats  
 Item 1720 Lot Thirty (30) (S. Theodore)

CITY OF DETROIT, Ward No. 11, Cap. No. 72  
 Haldys Subdivision, recorded in Liber 9, Page 60 Plats  
 Item 3059 Lot Six (6) (E. Chene)

CITY OF DETROIT, Ward No. 11, Cap. No. 80  
 Stephens Subdivision, recorded in Liber 13, Page 94 Plats  
 Item 3414 Lot Ninety-one (91) (W. Mitchell)

CITY OF DETROIT, Ward No. 11, Cap. No. 98  
 I Grandys Subdivision, recorded in Liber 6, Page 47 Plats  
 Item 3197 Lot One Hundred Twenty-five (125) (E. Mitchell)

CITY OF DETROIT, Ward No. 11, Cap. No. 100  
 Ferriens Subdivision, recorded in Liber 17, Page 61  
 Item 1576.001 West Thirty-six and Twenty Hundredths (36.20) feet of  
 Lot Sixteen (16) (S. Alexandrine)  
 West Thirty-six and Twenty Hundredths (36.20) feet of South  
 Seventeen and Five tenths (17.5) feet of Lot Seventeen (17)  
 (S. Alexandrine)

Item 3580 East Sixty-six (66) feet of Lot Sixteen (16) (W. Mitchell)  
 and East Sixty-six (66) feet of South Seventeen and Fifty Hundredths  
 (17.50) feet of Lot Seventeen (17) (W. Mitchell)

CITY OF DETROIT, Ward No. 11, Cap. No. 107  
 Grandys Subdivision, recorded in Liber 3, Page 74  
 Item 2629 Block Sixty-four (64) South Six (6) feet of Lot Sixty-three (63)  
 (W. Jos Campau)  
 and Entire Lot Sixty-four (64) (W. Jos Campau)

-14- Deed No. 102070

CITY OF DETROIT, Ward No. 11, Cap. No. 109  
 Daniel J Campau Subdivision, recorded in Liber 17, Page 9 Plats  
 Item 3690 Lot Thirteen (13) (E. Grandy)

CITY OF DETROIT, Ward No. 11, Cap. No. 110  
 Baxter-Lichtenburg-Melvin Perrien-Kuhn and Arndt Subdivision, recorded in  
 Liber 3, Page 83 Plats  
 Item 2740 Lot One Hundred Thirty-five (135) (W. Jos Campau)

CITY OF DETROIT, Ward No. 12, Cap. No. 20  
 Subdivision of Part of Private Claim 729, recorded in Liber 1, Page 265 Plats  
 Item 7642 Lot Thirty-two (32) (W. 20th)

CITY OF DETROIT, Ward No. 12, Cap. No. 29  
 H M Parrins Subdivision, recorded in Liber 5, Page 64 Plats  
 Item 9153 Lot Thirty-one (31) (E. 25th)

CITY OF DETROIT, Ward No. 12, Cap. No. 41  
 B Briscoes Subdivision, recorded in Liber 3, Page 56 Plats  
 Item 9595.004 South Five and Seventy Hundredths (5.70) feet of Lot  
 Fifty-eight (58) (W. 25th)  
 and North Twelve (12) feet of Lot Fifty-nine (59) (W. 25th)

CITY OF DETROIT, Ward No. 12, Cap. No. 42  
 J W Johnstons Subdivision, recorded in Liber 1, Pages 32-3 Plats  
 Item 8639 South Forty (40) feet of Lot One Hundred Eighty (180) (E. 24th)  
 Item 10086 North Twenty-six (26) feet of Lot Two Hundred Seven (207)  
 (E. Roosevelt)

Item 8936 Lot Three Hundred Eighty (380) (W. 24th)

CITY OF DETROIT, Ward No. 12, Cap. No. 43  
 J W Johnstons Subdivision, recorded in Liber 1, Page 225 Plats  
 Item 7217 Lot Twenty-eight (28) (W. Williams)  
 Item 7191 Lot One Hundred Nineteen (119) (W. Williams)

CITY OF DETROIT, Ward No. 12, Cap. No. 59  
 Robert Hosies Subdivision, recorded in Liber 10, Page 95 Plats  
 Item 7505 Lot Three (3) except alley as deeded (W. Tillman)  
 and North Two (2) feet of Lot Four (4) (W. Tillman)

CITY OF DETROIT, Ward No. 12, Cap. No. 62  
 John M Nichols Subdivision, recorded in Liber 13, Page 25 Plats  
 Item 538 Lot Nine (9) (N. Buchanan)

CITY OF DETROIT, Ward No. 12, Cap. No. 63  
 Roehms Subdivision, recorded in Liber 1, Page 306 Plats  
 Item 7320 Lot Nine (9) (E. Tillman)  
 Item 7321 Lot Ten (10) (E. Tillman)  
 Item 7140 Lot Eighteen (18) (W. Williams)

CITY OF DETROIT, Ward No. 12, Cap. No. 67  
 Hubbard & Dingwells Subdivision, recorded in Liber 14, Page 53 Plats  
 Item 8728 Lot Thirty-eight (38) (E. 24th)  
 Item 595 Lot Forty-three (43) (N. Hancock)

CITY OF DETROIT, Ward No. 12, Cap. No. 70  
 Roehms Subdivision, recorded in Liber 11, Page 91 Plats  
 Item 7104 Lot One Hundred Ten (110) (W. Williams)  
 Item 7098 Lot One Hundred Sixteen (116) (W. Williams)

CITY OF DETROIT, Ward No. 12, Cap. No. 75  
 Clintons Subdivision, recorded in Liber 19, Page 58 Plats  
 Item 747-8 Lot Twelve (12) (N. Putnam)

CITY OF DETROIT, Ward No. 12, Cap. No. 79  
 Moores Subdivision, recorded in Liber 12, Page 23 Plats  
 Item 771 Lot Twenty (20) (N. Merrick)

CITY OF DETROIT, Ward No. 12, Cap. No. 108  
 Riddle & Smiths Subdivision, recorded in Liber 22, Page 69 Plats  
 Item 9938.001 All that part of Lot Twenty-six (26), Twenty-seven (27) being  
 West Forty-five and Forty-seven Hundredths (45.47) feet on  
 North Line and West Fifty-one and Twenty-seven Hundredths  
 (51.27) feet on South Line thereof (S. Moore Place)

-15- Deed No. 102070

CITY OF DETROIT, Ward No. 12, Cap. No. 109  
 McLaughlin Bros Subdivision, recorded in Liber 20, Page 52 Plats  
 Item 8094 East Seventeen and Sixty Hundredths (17.60) feet of Lot Three (3)  
 (S. Grand River)  
 and Entire Lot Four (4) (S. Grand River)

CITY OF DETROIT, Ward No. 12, Cap. No. 134  
 A Grosfields Subdivision, recorded in Liber 6, Page 1 Plats  
 Item 8094 Lot Five (5) (E 73rd)

CITY OF DETROIT, Ward No. 12, Cap. No. 135  
 Meginnity & Kinnucans Subdivision, recorded in Liber 12, Page 16 Plats  
 Item 768.002L East Forty-five (45) feet of Lot Sixteen (16) (N. Merrick)

CITY OF DETROIT, Ward No. 12, Cap. No. 144  
 Watsons Subdivision, recorded in Liber 17, Page 50 Plats  
 Item 8839 Lot Seven (7) (W 24th)

CITY OF DETROIT, Ward No. 12, Cap. No. 149  
 Schwartzs Subdivision, recorded in Liber 11, Page 34 Plats  
 Item 9295 Lot Nine (9) (E 25th)

CITY OF DETROIT, Ward No. 12, Cap. No. 153  
 Peppers & Varneys Subdivision, recorded in Liber 10, Page 57 Plats  
 Item 9526 Lots Forty-five (45), Forty-six (46) and Forty-seven (47) (W 25th)

CITY OF DETROIT, Ward No. 12, Cap. No. 186  
 The McErlans Joy Road Subdivision, recorded in Liber 36, Page 6 Plats  
 Item 2697 Lot Nine (9) (S Joy Road)  
 Item 2696 Lot Ten (10) (S Joy Road)

CITY OF DETROIT, Ward No. 12, Cap. No. 228  
 Glacier Park Subdivision, recorded in Liber 32, Page 54 Plats  
 Item 5713 Lot One Hundred Seventy-five (175) (E. Wildemere)

CITY OF DETROIT, Ward No. 12, Cap. No. 237  
 Ford Plains Subdivision, recorded in Liber 35, Page 39 Plats  
 Item 10757 Lot One Hundred Forty-nine (149) (W. Dexter)

CITY OF DETROIT, Ward No. 12, Cap. No. 239  
 Ford View Subdivision, recorded in Liber 29, Page 63 Plats  
 Item 12977 Lot Three Hundred Seventy-nine (379) (W. Petoskey)

CITY OF DETROIT, Ward No. 12, Cap. No. 267  
 Martin Park Subdivision, recorded in Liber 32, Page 44 Plats  
 Item 11017 Lot Three Hundred Ten (310) (E. Princeton)

CITY OF DETROIT, Ward No. 12, Cap. No. 277  
 Gitres Fankell Avenue Subdivision, recorded in Liber 43, Page 20 Plats  
 Item 11179 Lot One Hundred Twelve (112) (E. Alden)

CITY OF DETROIT, Ward No. 12, Cap. No. 288  
 S Hubbards Subdivision, recorded in Liber 5, Page 49 Plats  
 Item 9651 Block Six (6) South half (½) of Lot Seven (7) (W 25th)  
 and North Twenty-five (25) feet of Lot Eight (8) (W 25th)

CITY OF DETROIT, Ward No. 12, Cap. No. 291  
 Hubbard & Dingwalls Subdivision, recorded in Liber 16, Page 53 Plats  
 Item 10158 Lot Twenty-seven (27) (E Roosevelt)

CITY OF DETROIT, Ward No. 12, Cap. No. 296  
 Plumers Subdivision, recorded in Liber 8, Page 92 Plats  
 Item 10260 Lot Five (5) (W. Roosevelt)

CITY OF DETROIT, Ward No. 12, Cap. No. 317  
 Celia Myers Subdivision, recorded in Liber 72, Page 57 Plats  
 Item 918.002 Lot Eight (8) (N. Stanley)

CITY OF DETROIT, Ward No. 13, Cap. No. 1  
 Leih Fara, recorded in Liber 45, Page 564 Deeds  
 West One Hundred Twenty-six and Ninety-seven Hundredths (126.97) feet of  
 South One Hundred Fifty-eight and Fifty Hundredths (158.50) feet Lot Nineteen  
 (19) lying North of and adjacent Willis Avenue except East Fifty-four and  
 Twenty Hundredths (54.20) feet of South One Hundred Fifteen and Forty  
 Hundredths (115.40) feet thereof (N. Willis)

CITY OF DETROIT, Ward No. 13, Cap. No. 26  
 W B Messons, recorded in Liber 1, Page 112 Plats  
 Item 460 Lot Thirty-six (36) (N. Lafayette)

-16- Deed No. 102070

CITY OF DETROIT, Ward No. 13, Cap. No. 36  
Wendells, recorded in Liber 1, Page 268 Plats  
Item 589 Lot Six (6) (S. Mullett)  
and East Eight (8) feet of Lot Seven (7) (S. Mullett)  
Item 650 Lot Forty-six (46) (N. Sherman)  
CITY OF DETROIT, Ward No. 13, Cap. No. 40  
Hartwigs, recorded in Liber 10, Page 92 Plats  
Item 719 Lot Seven (7) (N. Waterloo)  
CITY OF DETROIT, Ward No. 13, Cap. No. 44  
A Sheleys, recorded in Liber 8, Page 24 Plats  
Item 10612 Lot One Hundred Fourteen (114) (W. Elmwood)  
CITY OF DETROIT, Ward No. 13, Cap. No. 45  
A Sheleys, recorded in Liber 7, Page 39 Plats  
Item 10589 Lot Thirty-six (36) (W. Elmwood)  
and North Two and Fifty Hundredths (2.50) feet of Lot  
Thirty-seven (37) (W. Elmwood)  
CITY OF DETROIT, Ward No. 13, Cap. No. 51  
De Galen Heirs, recorded in Liber 276, Pages 140-2 Deeds  
Item 1161 East Twenty-seven (27) feet of West Eighty (80) feet of South  
One Hundred Five and Twenty-eight Hundredths (105.28) feet  
of Lot Nine (9) (N. Arndt)  
CITY OF DETROIT, Ward No. 13, Cap. No. 54  
Wards, recorded in Liber 6, Page 69 Plats  
Item 1250 Lot Eight (8) (N. Benson)  
CITY OF DETROIT, Ward No. 13, Cap. No. 59  
Waltz, recorded in Liber 16, Page 48 Plats  
Item 1010A Lot Twenty-eight (28) (W. Ellery)  
Item 10107 Lot Thirty-one (31) (W. Ellery)  
Item 10110 Lot Thirty-four (34) (W. Ellery)  
CITY OF DETROIT, Ward No. 13, Cap. No. 60  
Bonninghausens, recorded in Liber 16, Page 72 Plats  
Item 1376 Lot Sixteen (16) (N. Heidelberg)  
Item 1412 Lot Thirty-six (36) (N. Elba)  
CITY OF DETROIT, Ward No. 13, Cap. No. 62  
F Glas, recorded in Liber 3, Page 35 Plats  
Item 10459 Lot Two (2) (E. Elmwood)  
CITY OF DETROIT, Ward No. 13, Cap. No. 69  
Zanders, recorded in Liber 14, Page 4 Plats  
Item 1662 Block Six (6) Lot Fifteen (15) (N. Mack)  
CITY OF DETROIT, Ward No. 13, Cap. No. 78  
Waltz, recorded in Liber 19, Page 33 Plats  
Item 1931 Lot Fifteen (15) (N. Illinois)  
CITY OF DETROIT, Ward No. 13, Cap. No. 88  
E B W Tabers, recorded in Liber 20, Page 33 Plats  
Item 1941 Lot Fifty-four (54) (N. Illinois)  
CITY OF DETROIT, Ward No. 13, Cap. No. 94  
Fischer & Bernarts, recorded in Liber 8, Page 48 Plats  
Item 2227 Lot Nineteen (19) (N. Willis)  
CITY OF DETROIT, Ward No. 13, Cap. No. 99  
F W Lemlies, recorded in Liber 22, Page 46 Plats  
Item 2237 Lots Sixteen (16), Seventeen (17) and Eighteen (18) (S. Fremont Pl)  
CITY OF DETROIT, Ward No. 13, Cap. No. 100  
Karrar & Benschbachs, recorded in Liber 17, Page 60 Plats  
Item 2259 Lot Ten (10) (N. Fremont Pl)  
Item 2258 Lot Eleven (11) (N. Fremont Pl)  
CITY OF DETROIT, Ward No. 13, Cap. No. 101  
Plat of Lot No. 4 of C Galsters, recorded in Liber 20, Page 12 Plats  
Item 2307 Lot Seven (7) (S. Canfield)  
CITY OF DETROIT, Ward No. 13, Cap. No. 103  
Mrs D Galsters, recorded in Liber 17, Page 5 Plats  
Item 2362 Block One (1) Lot Eight (8) (N. Canfield)



-17- Deed No. 102070

CITY OF DETROIT, Ward No. 13, Cap. No. 110  
 Michels, recorded in Liber 27, Page 79 Plats  
 Item 2425 Lot Six (6) (N. Garfield)

CITY OF DETROIT, Ward No. 13, Cap. No. 124  
 Dettlofs, recorded in Liber 14, Page 87 Plats  
 Item 10122 Lot Thirty-nine (39) (E. Thompson Court)

CITY OF DETROIT, Ward No. 13, Cap. No. 127  
 Mary Dolans Warren Avenue, recorded in Liber 22, Page 59 Plats  
 Item 2841 Lot Twenty-two (22) (S. Theodore)

CITY OF DETROIT, Ward No. 13, Cap. No. 134  
 Davis Resubdivision, recorded in Liber 23, Page 100 Plats  
 Item 9757 East Fifty-nine and Eighty Hundredths (59.80) East  
 Lot Twelve (12) (W. Mt. Elliott)

CITY OF DETROIT, Ward No. 13, Cap. No. 212  
 Shipmans Subdivision, recorded in Liber 25, Page 43 Plats  
 Item 5417 North Eighteen and Sixty-one Hundredths (18.61)  
 being North Thirty-two and Forty-six Hundredths  
 East line of East Thirty (30) feet of Lot On  
 (156) except North Eight (8) feet (N. Canif)

CITY OF DETROIT, Ward No. 13, Cap. No. 222  
 Harrahs Davison Boulevard, recorded in Liber 35, Page 7  
 Item 7341 Lot Two Hundred Thirteen (213) (N. E. M)

CITY OF DETROIT, Ward No. 13, Cap. No. 284  
 Birch Lawn, recorded in Liber 45, Page 98 Plats  
 Item 8432 Lot Thirty-nine (39) (N. Seven Mile)

CITY OF DETROIT, Ward No. 14, Cap. No. 23  
 R A Newmans Subdivision, recorded in Liber  
 Item 249 East Ninety-three (93) feet of Lot

CITY OF DETROIT, Ward No. 14, Cap. No. 59  
 Hammond and Richs Subdivision, recorded  
 Item 10911 Lot Seventy-eight (78) (E. 7  
 Item 11226 Lot Three Hundred Sixty-se  
 Item 11235 Lot Three Hundred Eighty-  
 and North Five (5) feet  
 (W. 28th)

CITY OF DETROIT, Ward No. 14, Cap  
 Scotten and Lovetta Subdivision  
 Item 9982.003L West Twenty-eig  
 (143) (W. Scor  
 and West Tw  
 (144) (W. S

Item 10833 Lot Two Hundre

CITY OF DETROIT, Ward No.  
 Charles F. Campaus Sub  
 Item 765 East Thirty  
 and East Th  
 Lot Sixty-

CITY OF DETROIT, W  
 J W Johnstons S  
 Item 8627 North  
 Lot  
 and  
 Lot

Item 8628

CITY OF D  
 C F Co  
 Item 79  
 Item

It  
 C7

-18- Deed No. 102070

CITY OF DETROIT, Ward No. 14, Cap. No. 99  
 Thos A Meyers Subdivision, recorded in Liber 13, Page 52 Plats  
 Item 8407 South Twenty-five and Sixty-six Hundredths (25.66) feet  
 of Lot Twenty-one (21) (W. Roosevelt)

CITY OF DETROIT, Ward No. 14, Cap. No. 100  
 Plumers Subdivision, recorded in Liber 8, Page 92 Plats  
 Item 8507 Lot Thirty-one (31) (W. Roosevelt)  
 Item 8505 Lot Thirty-three (33) (W. Roosevelt)  
 Item 8556 Lot One Hundred Three (103) (E. McKinley)

CITY OF DETROIT, Ward No. 14, Cap. No. 104  
 Amended Plat of Bela Hubbards Subdivision, recorded in Liber 25,  
 Item 10497 Block Thirteen (13) Lot Fifty-three (53) (E. Bangor)  
 and South Eight and Eighty-nine Hundredths (8.89) fe  
 Lot Fifty-four (54) (E. Bangor)

CITY OF DETROIT, Ward No. 14, Cap. No. 123  
 Wm L Holmes Subdivision, recorded in Liber 16, Page 49  
 Item 11109 Lot One Hundred Forty-three (143) (W. 28th)

CITY OF DETROIT, Ward No. 14, Cap. No. 125  
 Galloway Butterfield & Howlands Subdivision, recorded  
 Page 37 Plats  
 Item 11531 Lot Twenty-five (25) (W Hartford)

CITY OF DETROIT, Ward No. 14, Cap. No. 128  
 Thos Eycrafts Subdivision, recorded in liber 6, P  
 Item 10787 Lot Forty-two (42) (W. Lovett)

CITY OF DETROIT, Ward No. 14, Cap. No. 176  
 Lewis and Crofoots Subdivision No. 2, recorded  
 Item 6803 Lot One Hundred Thirty-nine (139) (V  
 Item 7003 Lot Three Hundred Eight (308) and  
 Dundee Avenue lying South of adj  
 Item 7008 Lot Three Hundred Thirty-seven

CITY OF DETROIT, Ward No. 14, Cap. No. 177  
 Brown & Babcncks Subdivision, recorded  
 Item 12023 Lot Two Hundred Nineteen (2  
 Item 7712 Lot Three Hundred Seventy-

CITY OF DETROIT, Ward No. 14, Cap. No.  
 Ravenswood Subdivision, recorded  
 Item 11934 Block Three (3) West  
 (75.75) feet in front  
 Hundredths (62.43)

Item 12871 Block Forty-two (4  
 (E. Yosemite)

CITY OF DETROIT, Ward No. 14  
 McQuade Heights Subdivis  
 Item 4135 Lot Fifty-six

CITY OF DETROIT, Ward No.  
 McQuades Dexter Boul  
 Item 6275 Lot Sevent

CITY OF DETROIT, War  
 Lewis and Crofoot  
 Item 1706 Lot Fiv

CITY OF DETROIT,  
 Subdivision o  
 Page 304 Pl  
 Item 13886 y

CITY OF D  
 Hopson  
 Item 1

CIT

-19- Deed No. 102070

CITY OF DETROIT, Ward No. 15, Cap. No. 16  
Walker & Coopers Subdivision, recorded in Liber 1, Page 195 Plats  
Item 213 South Eighty-six (86) feet of North One Hundred Eighty-six (186)  
feet of Lot One (1) (N. Kercheval)  
Item 10708 South Thirty (30) feet of North Five Hundred Seventy (570) feet  
of West One Hundred Thirteen and Twelve Hundredths (113.12) feet  
of Lot One (1) (E. Concord)

CITY OF DETROIT, Ward No. 15, Cap. No. 17  
Mills Subdivision, recorded in Liber 12, Page 77 Plats  
Item 139 Lots Seventy (70) and Seventy-one (71) (N. Lafayette)

CITY OF DETROIT, Ward No. 15, Cap. No. 19  
Subdivision of Part of Louis Chapoton Farm, recorded in Liber 7, Page 7 Plats  
Item 148 North Seventy-eight and Thirty-five Hundredths (78.35) feet of  
Lot Fifty (50) (S. Donald Place)

CITY OF DETROIT, Ward No. 15, Cap. No. 22  
T Hopsons Subdivision, recorded in Liber 7, Page 93 Plats  
Item 104 Lots One (1) and Two (2) (S. Lafayette)  
Item 130 Lot Eight (8) (N. Lafayette)  
Item 129 Lot Nine (9) (N. Lafayette)

CITY OF DETROIT, Ward No. 15, Cap. No. 25  
Traugott Schmidts Subdivision, recorded in Liber 9, Page 86 Plats  
Item 176 Lot One Hundred Nine (109) (S. Kercheval)

CITY OF DETROIT, Ward No. 15, Cap. No. 27  
Mc Leods Subdivision, recorded in Liber 10, Page 100 Plats  
Item 11694 Lot Thirty-eight (38) (W. Concord)

CITY OF DETROIT, Ward No. 15, Cap. No. 29  
Walkers Subdivision, recorded in Liber 7, Page 63 Plats  
Item 14003 Lot Twelve (12) (E. Mt. Elliott)  
Item 13998 Lot Seventeen (17) (E. Mt. Elliott)

CITY OF DETROIT, Ward No. 15, Cap. No. 47  
Andres Subdivision, recorded in Liber 21, Page 93 Plats  
Item 7676 Rear East Fifty-four (54) feet of Lot Nine (9) (E. E. Grand Blvd)

CITY OF DETROIT, Ward No. 15, Cap. No. 56  
Subdivision of Part Meldrum Farm, recorded in Liber 8, Page 95 Plats  
Item 13597 South Twenty-five (25) feet of Lot Seventy-nine (79) (E. Meldrum)

CITY OF DETROIT, Ward No. 15, Cap. No. 84  
Hannans Belt Line Addition, recorded in Liber 13, Page 79 Plats  
Item 7233 Lot Fifty-one (51) (W. Field)  
Item 732 Lot One Hundred Ninety-five (195) (N. Miles)

CITY OF DETROIT, Ward No. 15, Cap. No. 100  
Moses W. Fields 2nd Subdivision, recorded in Liber 10, Page 10  
Item 7530 Lot Fifty-five (55) (E. Grd Blvd E)

CITY OF DETROIT, Ward No. 15, Cap. No. 115  
Yeffis Subdivision, recorded in Liber 23, Page 19 Plats  
Item 9941 North Twenty (20) feet of Lot Twenty-one (21) (E. Canton)  
and South Ten (10) feet of Lot Twenty-two (22) (E. Canton)

CITY OF DETROIT, Ward No. 15, Cap. No. 128  
F W Baggs Subdivision, recorded in Liber 5, Page 59 Plats  
Item 11785 Lot Six (6) (W. Concord)

CITY OF DETROIT, Ward No. 15, Cap. No. 129  
Frances E. Russells Subdivision, recorded in Liber 5, Page 16 Plats  
Item 11798 Lot Seven (7) (W. Concord)

CITY OF DETROIT, Ward No. 15, Cap. No. 133  
Pulford & Schwartz Subdivision, recorded in Liber 9, Page 53 Plats  
Item 14025 Lot Nine (9) (E. Mt. Elliott)

CITY OF DETROIT, Ward No. 15, Cap. No. 139  
Hunts Subdivision, recorded in Liber 14, Page 92 Plats  
Item 13794 Lot Twenty-six (26) (W. Meldrum)

CITY OF DETROIT, Ward No. 15, Cap. No. 140  
Subdivision of Part of Meldrum Farm, recorded in Liber 7, Page 52 Plats  
Item 13913 South Thirty (30) feet of Lot Two (2) (E. Mt. Elliott)

-20- Deed No. 102070

CITY OF DETROIT, Ward No. 15, Cap. No. 159  
 Frank S. Girardina Subdivision, recorded in Liber 24, Page 17 Plats  
 Item 12354 Lot Twenty-six (26) (W. Sherwood)  
 CITY OF DETROIT, Ward No. 15, Cap. No. 161  
 A T Fischers Subdivision, recorded in Liber 11, Page 43 Plats  
 Item 798 Lot Eight (8) (N. Harper)  
 Item 9557 Lot Sixty-one (61) except Canton Street as opened (W. Helen)  
 and Lot Sixty-two (62) except Canton Street as opened (W. V)  
 CITY OF DETROIT, Ward No. 15, Cap. No. 167  
 H L Bakers Subdivision, recorded in Liber 9, Page 55 Plats  
 Item 1011 Lot Ninety-nine (99) (N. Varney)  
 Item 990 Lot One Hundred Fifty-five (155) (S. Varney)  
 Item 926 Lot Two Hundred Thirty-three (233) (S. Le Grand)  
 Item 938 Lot Two Hundred Forty-five (245) (S Le Grand)  
 CITY OF DETROIT, Ward No. 15, Cap. No. 169  
 Bessenger & Moores Mt Elliott Avenue Subdivision, recorded  
 Page 19 Plats  
 Item 8237 Lot Five Hundred Eighty (580) (E. Carrie)  
 CITY OF DETROIT, Ward No. 15, Cap. No. 179  
 Bessenger & Moores Mt. Elliott Avenue Subdivision No.  
 Page 40 Plats  
 Item 12445 Lot Eight Hundred Seventy (870) (E. Gira  
 CITY OF DETROIT, Ward No. 15, Cap. No. 181  
 Piscopiniks Field Avenue Subdivision, recorded in  
 Item 6982 Rear of Lot Fourteen (14) (W. St. Cyr)  
 CITY OF DETROIT, Ward No. 15, Cap. No. 186  
 Geo G Epsteana Van Dyke Park Subdivision, re  
 Item 6883 Lot One Hundred Sixty-seven (167)  
 CITY OF DETROIT, Ward No. 15, Cap. No. 189  
 Bessenger & Moores Van Dyke Avenue Subdi  
 Page 80 Plats  
 Item 2372 Lot Twenty (20) (S. Grinnell)  
 CITY OF DETROIT, Ward No. 15, Cap. No.  
 Bishops N Detroit Subdivision, reco  
 Item 4348 Lot Nine (9) (S. Neveda)  
 Item 4347 Lot Ten (10) (S. Neveda)  
 Item 4346 Lot Eleven (11) (S. Ne  
 Item 4344 Lot Thirteen (13) (S.  
 Item 4343 Lot Fourteen (14) (S  
 CITY OF DETROIT, Ward No. 16,  
 Daniel Scottens Subdivision  
 Item 16535 East One Hundre  
 of South Twent  
 Lot Thirty-ov  
 CITY OF DETROIT, Ward No  
 Walter Crane Farm, r  
 Item 73 Lot Thirty  
 Item 81 Lot Forty-  
 Item 94 Lot Sixty-  
 CITY OF DETROIT, v  
 Subdivision of  
 Page 9 Plats  
 Item 12775 Le  
 CITY OF DETROIT  
 Subdivisi  
 Item 10449  
 CITY OF P  
 Subdi  
 Item V  
 CITY  
 y  
 I

-21- Deed No. 102070

CITY OF DETROIT, Ward No. 16, Cap. No. 87  
 Bruhsa Subdivision, recorded in Liber 16, Page 24 Plats  
 Item 13055 Block J Lot Seven (7) (E. Junction)  
 CITY OF DETROIT, Ward No. 16, Cap. No. 88  
 Subdivision of Private Claim No. 260 North of Michigan Avenue, recorded in  
 Liber 3, Page 17 Plats  
 Item 11843 Block One (1) Lot Twenty-six (26) (E 32nd)  
 Item 12549 Block Four (4) Lot Twenty-one (21) (W 33rd)  
 CITY OF DETROIT, Ward No. 16, Cap. No. 90  
 Scripps and Brearleys Subdivision, recorded in Liber 6, Page 61 Plats  
 Item 10941 Lot Sixty-five (65) (E 31st St)  
 CITY OF DETROIT, Ward No. 16, Cap. No. 105  
 J Motta Williams Subdivision, recorded in Liber 22, Page 36 Plats  
 Item 14775 Block Two (2) Lots Thirty-two (32) and Thirty-three (33)  
 (E. Ewforth)  
 CITY OF DETROIT, Ward No. 16, Cap. No. 130  
 Herbert Bowen and George T Abreys Subdivision, recorded in Liber 15,  
 Page 57 Plats  
 Item 10718 Lot Sixty-two (62) (E 30th St)  
 CITY OF DETROIT, Ward No. 16, Cap. No. 137  
 Talbots Subdivision, recorded in Liber 18, Page 80 Plats  
 Item 14600 Lot Thirty-three (33) (W-No Campbell)  
 CITY OF DETROIT, Ward No. 16, Cap. No. 170  
 Harveys Subdivision, recorded in Liber 18, Page 45 Plats  
 Item 1928 West Twenty (20) feet of Lot Thirty-one (31) (N. Warren)  
 CITY OF DETROIT, Ward No. 16, Cap. No. 185  
 Bailey Park Subdivision, recorded in Liber 29, Page 80 Plats  
 Item 17326 Lot One Hundred Sixty-one (161) except Livernois Avenue as  
 widened (E. Livernois)  
 Item 4297 Lot Two Hundred Thirty-eight (238) (S. Ridgewood)  
 CITY OF DETROIT, Ward No. 16, Cap. No. 208  
 Harrahs Tireman Avenue Subdivision, recorded in Liber 30, Page 85  
 Item 18288 South Seventeen Hundredths (.17) feet of Lot Nine (9) (W. Livernois)  
 and Lot Ten (10) except Livernois Avenue as widened (W. Livernois)  
 CITY OF DETROIT, Ward No. 16, Cap. No. 225  
 Frischkorns Tireman Park Subdivision, recorded in Liber 34, Page 43  
 Item 23681 Lot One Hundred Seventy-six (176) (E. American)  
 CITY OF DETROIT, Ward No. 16, Cap. No. 277  
 Kenilworth Park Subdivision, recorded in Liber 31, Page 82  
 Item 19264 Lot One Hundred Sixty-two (162) (W. Stoepel)  
 CITY OF DETROIT, Ward No. 16, Cap. No. 313  
 Amended Plat of E Oakmans Turner & Ford Highway Subdivision, recorded in  
 Liber 44, Page 96  
 Item 23997.006 Part of Lots Two Hundred Ninety-three (293) and Two Hundred  
 Ninety-four (294) described as follows: Beginning at North-  
 west corner Lot Two Hundred Ninety-three (293) thence South  
 Sixty-one degrees (61') Twenty-four minutes (24') Ten seconds  
 (10") East Twenty and Eighteen Hundredths (20.18) feet thence  
 South Seventy-one degrees (71') Fifteen minutes (15') East  
 Twenty-seven and Thirteen Hundredths (27.13) feet thence South  
 Seventy-four degrees (74') Twenty-four minutes (24') Forty  
 seconds (40") East Fifty-three and Six Hundredths (53.06) feet  
 thence Southerly Fifteen and Fifteen Hundredths (15.15) feet  
 along Easterly line said Lots thence North Seventy-four degrees  
 (74') Fifty-one minutes (51') Twenty-five seconds (25") West  
 Nineteen and Ninety-two Hundredths (19.92) feet thence North  
 Seventy-six degrees (76') Twelve minutes (12') Ten seconds (10")  
 West Thirty-one and Ninety-two Hundredths (31.92) feet thence  
 North Seventy-five degrees (75') Thirty-one minutes (31')  
 Forty seconds (40") West Twenty-five and Seventy-seven  
 Hundredths (25.77) feet thence North Sixty-seven degrees (67')  
 Twelve minutes (12') Fifty seconds (50") West Twenty-two and  
 Fifty-nine Hundredths (22.59) feet thence Northerly Twenty  
 (20) feet along Westerly line said Lot to point of beginning.  
 (E. Ewald Circle)

CITY OF DETROIT, Ward No. 16, Cap. No. 334  
 Dyers St. Marys Subdivision, recorded in Liber 46, Page 68  
 Item 41620 Lot One Hundred Twenty-two (122) (W. Griggs)  
 CITY OF DETROIT, Ward No. 16, Cap. No. 386  
 Birwood Park No. 1, recorded in Liber 36, Page 5  
 Item 45776 Lot Two Hundred Forty-eight (248) (W. Manor)  
 CITY OF DETROIT, Ward No. 17, Cap. No. 13  
 N W Fields Subdivision, recorded in Liber 4, Page 10  
 Item 12595 Lot One Hundred Five (105) (E. Sheridan)  
 Item 12562 Lot One Hundred Thirty (130) (W. Townsend)  
 Item 12567 Lot One Hundred Thirty-five (135) (W. Townsend)  
 CITY OF DETROIT, Ward No. 17, Cap. No. 14  
 Messons Subdivision, recorded in Liber 16, Page 91  
 Item 129.001 East Twenty-eight (28) feet of Lot Two Hundred Sixty-two (262)  
 (S. Kercheval)  
 Item 129.002L North Two (2) feet of West Ninety-seven (97) feet of Lot Two  
 Hundred Sixty-two (262) (S. Kercheval)  
 Item 129.001 East Twenty-eight (28) feet of Lot Two Hundred Sixty-three  
 (263) (S. Kercheval)  
 Item 129.002L North Thirty and Eighty Hundredths (30.80) feet of West  
 Ninety-seven (97) feet front being North Thirty and Eighty  
 Hundredths (30.80) feet of West Ninety-seven (97) feet Rear  
 of Lot Two Hundred Sixty-three (263) (S. Kercheval)  
 CITY OF DETROIT, Ward No. 17, Cap. No. 39  
 Shiphers Subdivision, recorded in Liber 14, Page 61  
 Item 10373 North half (N $\frac{1}{2}$ ) of Lot Eleven (11) (E. Shiphers Ave)  
 Item 10369 South half (S $\frac{1}{2}$ ) of Lot Fifteen (15) (E. Shiphers Ave)  
 CITY OF DETROIT, Ward No. 17, Cap. No. 40  
 Moses W Fields Subdivision, recorded in Liber 8, Page 37  
 Item 12519 Lot One Hundred Ninety-four (194) (W. Townsend)  
 Item 11841 Lot Two Hundred Thirteen (213) (E. Townsend)  
 Item 13403 Lot Two Hundred Ninety-two (292) (W. Sheridan)  
 Item 12507 Lot Three Hundred Thirty-three (333) (W. Townsend)  
 Item 12510 Lot Three Hundred Thirty-six (336) (W. Townsend)  
 CITY OF DETROIT, Ward No. 17, Cap. No. 41  
 Linden Park Subdivision, recorded in Liber 16, Page 5  
 Item 11864 Lot One Hundred One (101) (E. Townsend)  
 CITY OF DETROIT, Ward No. 17, Cap. No. 65  
 Boulevard Park Subdivision, recorded in Liber 23, Page 21  
 Item 13633 Lot Four Hundred Eighty-seven (487) (E. Field)  
 CITY OF DETROIT, Ward No. 17, Cap. No. 67  
 E C Van Husans Subdivision, recorded in Liber 11, Page 65  
 Item 12823 Block Three (3) West Thirty-nine and Seventy Hundredths (39.70)  
 feet of Lot One (1) (E. Sheridan)  
 Item 12354 Block Three (3) Lot Fifty-nine (59) (W. Townsend)  
 Item 11510 Block Eight (8) Lot Fifty (50) (W. Baldwin)  
 CITY OF DETROIT, Ward No. 17, Cap. No. 102  
 Potters Subdivision, recorded in Liber 13, Page 92  
 Item 807 Lot One Hundred Forty-two (142) (S. Granger)  
 CITY OF DETROIT, Ward No. 17, Cap. No. 103  
 Geo H Martz Subdivision, recorded in Liber 14, Page 5  
 Item 816 Lot One Hundred Forty-eight (148) (N. Granger)  
 CITY OF DETROIT, Ward No. 17, Cap. No. 104  
 Wa Taits Subdivision, recorded in Liber 16, Page 87  
 Item 12257 Lot Three Hundred Eighteen (318) (W. Townsend)  
 CITY OF DETROIT, Ward No. 17, Cap. No. 116  
 Subdivision of Part of Cook Farm, recorded in Liber 19, Page 73  
 Item 6962 Block Twenty-three (23) South Forty-five (45) feet of North Nine  
 Hundred and Twenty-eight Hundredths (900.28) feet of East half  
 (E $\frac{1}{2}$ ) of Block Twenty-three (23) (W. Seneca)  
 CITY OF DETROIT, Ward No. 17, Cap. No. 124  
 Youngblood Casgrain & Cullens Subdivision, recorded in Liber 15, Page 60  
 Item 8940 Lot Sixty (60) (W. Parker)

-23- Deed No. 102070

CITY OF DETROIT, Ward No. 17, Cap. No. 125  
 Stephens Elm Park Subdivision, recorded in Liber 19, Page 12  
 Item 8375 Block Twenty (20) Lot Fourteen (14) (E. Maxwell)  
 Item 8376 Block Twenty (20) Lot Fifteen (15) (E. Maxwell)  
 CITY OF DETROIT, Ward No. 17, Cap. No. 137  
 Grays Subdivision, recorded in Liber 25, Page 41  
 Item 491 Lot Twenty-eight (28) (N. Canfield)  
 CITY OF DETROIT, Ward No. 17, Cap. No. 209  
 Michels Subdivision, recorded in Liber 21, Page 61  
 Item 9392 Lot Seven (7) (E. Van Dyke)  
 CITY OF DETROIT, Ward No. 17, Cap. No. 215  
 Subdivision of Part Van Dyke Farm, recorded in Liber 25, Page 7  
 Item 8763 Lot Seventy-six (76) (E. Parker)  
 CITY OF DETROIT, Ward No. 17, Cap. No. 224  
 Emily Burnetts Subdivision, recorded in Liber 16, Page 95  
 Item 10746 Lot One Hundred (100) (E. Seyburn)  
 CITY OF DETROIT, Ward No. 17, Cap. No. 227  
 Beals & Camerons Subdivision, recorded in Liber 10, Page  
 Item 10414 Lot Thirty-six (36) (E. Beals)  
 CITY OF DETROIT, Ward No. 17, Cap. No. 230  
 Aberle Zug & De Vogelaeers Subdivision, recorded in  
 Item 10962.001 West Forty-three and Twenty Hundred  
 line being West Forty-three and Eight  
 feet on South line of Lot Thirty-  
 CITY OF DETROIT, Ward No. 17, Cap. No. 241  
 Sieberts Lynch Avenue Subdivision, recorded in  
 Item 2319 Lot Forty-two (42) (N. Siebert)  
 CITY OF DETROIT, Ward No. 17, Cap. No. 427  
 Robert E. Walkers Subdivision, recorded in  
 Item 1226 Lot Thirty (30) (N. Harper)  
 CITY OF DETROIT, Ward No. 17, Cap. No. 437  
 Messenger & Moores Gratiot Avenue Subd/  
 Item 1382 Lot One Hundred Fifty-five (155)  
 CITY OF DETROIT, Ward No. 17, Cap. No.  
 Scherers Van Dyke Subdivision, recor  
 Item 16328.003L Lot One Hundred Fe  
 CITY OF DETROIT, Ward No. 18, Cap.  
 McMillans Subdivision, recorded  
 Item 82 West Six (6) feet of Lo  
 and Entire Lot Twenty-  
 Item 69 Lot Forty-six (46) (7  
 Item 9148 Lot Eighty-two (82)  
 CITY OF DETROIT, Ward No. 17  
 Larned Ducharme & Schmis  
 Item 8710 Lot Twenty-two  
 Item 8744 East Sixty-th  
 and East Six  
 (E.S. Harr  
 CITY OF DETROIT, Ward  
 Subdivision of P  
 Item 213.001 Nor  
 of  
 CITY OF DETROIT  
 Ratigans Sub  
 Item 7590 L  
 CITY OF DET  
 Daniels  
 Item 1068  
 CITY OF  
 Deyer  
 Item  
 CITY

-24- Deed No. 102070

CITY OF DETROIT, Ward No. 18, Cap. No. 284  
 Mc Millans Subdivision, recorded in Liber 21, Page 55  
 Item 9492 Lot Two Hundred Thirty-eight (238) (W. S. Solway)  
 CITY OF DETROIT, Ward No. 18, Cap. No. 371  
 Bevercourt Park Subdivision, recorded in Liber 34, Page 89  
 Item 3615 Lots One Hundred Twenty (120), One Hundred Twenty-one (121),  
 One Hundred Twenty-two (122), One Hundred Twenty-three (123)  
 and One Hundred Twenty-four (124) (N. Warren)  
 Item 3612 Lot Two Hundred Sixty (260) (N. Warren)  
 Item 3610 Lot Two Hundred Sixty-two (262) (N. Warren)  
 CITY OF DETROIT, Ward No. 18, Cap. No. 375  
 J W Fales Subdivision, recorded in Liber 35, Page 25  
 Item 5024 Lot One Hundred Thirty-two (132) (S. Joy Rd)  
 CITY OF DETROIT, Ward No. 19, Cap. No. 23  
 Hibbard Bakers Subdivision, recorded in Liber 7, Page 86 Plats  
 Item 8894 Lot Sixteen (16) (E. Hibbard)  
 CITY OF DETROIT, Ward No. 19, Cap. No. 24  
 Holcomb & Sears Subdivision, recorded in Liber 7, Page 74 Plats  
 Item 776 North Forty (40) feet of East Twenty-six and Eight Hundredths  
 (26.08) feet of Lot Thirty-two (32) (N. Louis)  
 CITY OF DETROIT, Ward No. 19, Cap. No. 29  
 Yemans & Spragues Subdivision, recorded in Liber 13, Page 11 Plats  
 Item 6674 Block Seven (7) Lot Sixteen (16) (E. Mc Clellan)  
 Item 346 Block Nine (9) Lot Two (2) (N. Fryor)  
 Item 343 Block Nine (9) Lot Five (5) (N. Fryor)  
 Item 393 Block Ten (10) Lot Nine (9) (N. Vernor Hwy E)  
 CITY OF DETROIT, Ward No. 19, Cap. No. 31  
 James B. McKays Subdivision, recorded in Liber 11, Page 58 Plats  
 Item 6147 Lot Fifteen (15) (E. Parkview)  
 Item 6172 Lot Forty-two (42) (E. Parkview)  
 CITY OF DETROIT, Ward No. 19, Cap. No. 32  
 Brandoms Subdivision, recorded in Liber 9, Page 32 Plats  
 Item 5438 North Thirty-three and Thirty-three Hundredths (33.33) feet of  
 Lot Forty-nine (49) (W. Cadillac)  
 CITY OF DETROIT, Ward No. 19, Cap. No. 43  
 Holden & Cavells Forest Subdivision, recorded in Liber 24, Page 77 Plats  
 Item 10316 Lot Thirty-two (32) (W. Crane)  
 CITY OF DETROIT, Ward No. 19, Cap. No. 47  
 Samontiers Subdivision, recorded in Liber 653, Page 308 Deeds  
 Item 500 Lot Eleven (11) (N. Charlevoix)  
 CITY OF DETROIT, Ward No. 19, Cap. No. 48  
 A Hesselbachers Subdivision, recorded in Liber 15, Page 20 Plats  
 Item 851 Lot Fifty-five (55) (S. Mack)  
 CITY OF DETROIT, Ward No. 19, Cap. No. 53  
 Kolb & Moutards Subdivision, recorded in Liber 12, Page 66 Plats  
 Item 8770 North Twenty-two (22) feet of Lot Two (2) (W. Holcomb)  
 East One Hundred Two (102) feet vacated alley lying North of and  
 adjacent Lot Two (2) (W. Holcomb)  
 North Twenty-two (22) feet of Lot Three (3) (W. Holcomb)  
 East One Hundred Two (102) feet vacated alley lying North of and  
 adjacent Lot Three (3) (W. Holcomb)  
 North Twenty-two (22) feet of Lot Four (4) (W. Holcomb)  
 East One Hundred Two (102) feet vacated alley lying North of and  
 adjacent Lot Four (4) (W. Holcomb)  
 North Twenty-two (22) feet of East Twelve (12) feet of Lot Five (5)  
 (W. Holcomb)  
 and East One Hundred Two (102) feet vacated alley lying North of and  
 adjacent Lot Five (5) (W. Holcomb)  
 CITY OF DETROIT, Ward No. 19, Cap. No. 58  
 De Vogelaer & Cavells Subdivision, recorded in Liber 24, Page 51 Plats  
 Item 7953 Lot Twenty-nine (29) (W. Helvidere)  
 CITY OF DETROIT, Ward No. 19, Cap. No. 77  
 Joseph F. Webers Subdivision, recorded in Liber 25, Page 8 Plats  
 Item 894 Lots Nine (9), Ten (10), Eleven (11) and Twelve (12) (N. Mack)



-25- Deed No. 102070

CITY OF DETROIT, Ward No. 19, Cap. No. 79  
 Kroliks Shooting Park Subdivision, recorded in Liber 18, Page 79 Plats  
 Item 7225 Lots Eighty-two (82) and Eighty-three (83) (W. Mc Clellan)  
 Item 7226 Lot Eighty-four (84) (W. Mc Clellan)  
 CITY OF DETROIT, Ward No. 19, Cap. No. 80  
 Albert Hesselbacher & Joe S Viggers Subdivision, recorded in Liber 16,  
 Page 74 Plats  
 Item 5251 Block Three (3) Lot Twenty-one (21) (W. Cadillac)  
 Item 5610 Block Eighteen (18) Lot Eight (8) (E. Pennsylvania)  
 CITY OF DETROIT, Ward No. 19, Cap. No. 100  
 Subdivision of Part of Private Claims 10 and 152, recorded in Liber 15,  
 Page 39 Plats  
 Item 7040.002L Lots Fifty-six (56) and Fifty-seven (57) except triangular  
 part being South Forty-four and Eighty-five Hundredths  
 (44.85) feet on West line and West Eighty-seven (87) feet  
 on South line and except triangular part being South Thirty  
 (30) feet on East line and East Three (3) feet on South line.  
 (W. Mc Clellan)  
 CITY OF DETROIT, Ward No. 19, Cap. No. 115  
 J H & H K Howrys Subdivision, recorded in Liber 15, Page 27 Plats  
 Item 1237 South Forty-seven and Thirty-six Hundredths (47.36) feet  
 of Lot One Hundred Eighteen (118) (S. Forest)  
 West One Hundred One and Fifty-eight Hundredths (101.58) feet  
 of vacated Forest Avenue lying South of and adjacent Lot One  
 Hundred Eighteen (118) (S. Forest)  
 and South Seventy-eight Hundredths (.78) feet of vacated Forest  
 Avenue lying North of and adjacent Lot One Hundred Eighteen (118)  
 (S. Forest)  
 CITY OF DETROIT, Ward No. 19, Cap. No. 127  
 Malta Subdivision, recorded in Liber 19, Page 94 Plats  
 Item 10707 Lot One Hundred Seventy-four (174) (E. Fischer)  
 CITY OF DETROIT, Ward No. 19, Cap. No. 128  
 Strohs Subdivision, recorded in Liber 15, Page 80 Plats  
 Item 1811.002 Lot Seventy-five (75) except Harper Avenue as widened.  
 (S. Harper)  
 CITY OF DETROIT, Ward No. 19, Cap. No. 157  
 Mc Cormacks Mc Clellan Avenue Subdivision, recorded in Liber 19, Page 31 Plats  
 Item 7060 Lot Thirty-three (33) (W. Mc Clellan)  
 CITY OF DETROIT, Ward No. 19, Cap. No. 172  
 Visger & Downies Subdivision, recorded in Liber 12, Page 81 Plats  
 Item 8003 Lot Nineteen (19) (W. Belviders)  
 CITY OF DETROIT, Ward No. 19, Cap. No. 396  
 Kathrine Heibels Subdivision, recorded in Liber 30, Page 37 Plats  
 Item 9737 Lot Five (5) (E. Crane)  
 CITY OF DETROIT, Ward No. 19, Cap. No. 410  
 F L & L C Cooper Subdivision, recorded in Liber 31, Page 21 Plats  
 Item 9968 Lot One Hundred Twenty-one (121) (W. Crane)  
 CITY OF DETROIT, Ward No. 19, Cap. No. 414  
 Robert E Walkers Subdivision, recorded in Liber 25, Page 56 Plats  
 Item 1828 Lot Fifty-two (52) (N. Harper)  
 Item 4027 Lot Ninety-two (92) (E. Raymond)  
 Item 4072 Lot Ninety-five (95) (W. Raymond)  
 CITY OF DETROIT, Ward No. 19, Cap. No. 416  
 Edgewood Subdivision, recorded in Liber 15, Page 83 Plats  
 Item 2686 Lot One Hundred Eighty-two (182) (S. Knodell)  
 Item 3882 Lot Two Hundred Fifty-six (256) (W. Armour)  
 Item 3883 Lot Two Hundred Fifty-seven (257) (W. Armour)  
 Item 3880 Lot Two Hundred Sixty (260) (E. Armour)  
 Item 3881 Lot Two Hundred Sixty-one (261) (E. Armour)  
 Item 3820-3 Lots Two Hundred Sixty-two (262), Two Hundred Sixty-three (263),  
 Two Hundred Sixty-four (264) and Two Hundred Ninety-six (296)  
 (W. Milner)  
 CITY OF DETROIT, Ward No. 19, Cap. No. 419  
 Barrah & Cooper Subdivision, recorded in Liber 30, Page 66 Plats  
 Item 4204 Lot One Hundred Eight (108) (W. Isham)

-26- Deed No. 102070

CITY OF DETROIT, Ward No. 19, Cap. No. 421  
Christys Subdivision, recorded in Liber 23, Page 47 Plats  
Item 1872.001 Block One (1) Lots One Hundred Twenty-three (123) except  
Harper Avenue as widened (N. Harper), Lot One Hundred  
Twenty-four (124) except Harper Avenue as widened (N. Harper)  
Lot One Hundred Twenty-five (125) except Harper Avenue as  
widened (N. Harper) and Lot One Hundred Twenty-six (126)  
except Harper Avenue as widened (N. Harper)

CITY OF DETROIT, Ward No. 19, Cap. No. 422  
Bessenger & Moore Gratiot Avenue Subdivision, recorded in Liber 26,  
Page 55 Plats  
Item 2238 Lot One Hundred Eighteen (118) (N. Bessener)  
and East Three tenths (0.3) feet on South line being East Two  
and Fifty-six Hundredths (2.56) feet on North line of Lot One  
Hundred Nineteen (119) (N. Bessener)

Item 2226 Lot One Hundred Thirty-two (132) (N. Bessmore)  
Item 2223 Lot One Hundred Thirty-five (135) (N. Bessmore)

CITY OF DETROIT, Ward No. 19, Cap. No. 427  
Kaisers Subdivision, recorded in Liber 38, Page 3 Plats  
Item 505 Lot Five (5) and vacated Nuba Avenue  
Lot Six (6) and vacated Nuba Avenue  
Lot Seven (7) and vacated Nuba Avenue  
and Lot Eight (8) and vacated Nuba Avenue

CITY OF DETROIT, Ward No. 20, Cap. No. 50  
Riopelles Subdivision, recorded in Liber 12357 Pro, W C R  
Item 5867 Block One (1) Lot Seventeen (17) (E. Fortune)

CITY OF DETROIT, Ward No. 20, Cap. No. 87  
Sheehy & Colemans Subdivision, recorded in Liber 13, Page 17  
Item 5657 Lot Nineteen (19) (N. E. Dearborn)

CITY OF DETROIT, Ward No. 20, Cap. No. 140  
Moses W. Fields Subdivision, recorded in Liber 7, Page 62  
Item 5062 Lot Two Hundred One (201) (E. Gliman)

CITY OF DETROIT, Ward No. 20, Cap. No. 193  
Grantors Subdivision, recorded in Liber 14, Page 27  
Item 4399 Lot Seventy-nine (79) (S. Woodmere)

CITY OF DETROIT, Ward No. 20, Cap. No. 308  
Coulson & Clipperts Re-Subdivision, recorded in Liber 27, Page 95  
Item 515 Lot One (1) (N. Posen)

CITY OF DETROIT, Ward No. 20, Cap. No. 324  
Follbaums Subdivision, recorded in Liber 13, Page 49  
Item 5905.002L Block One (1) South Thirty-six and Five tenths (36.5) feet  
of Lot Twelve (12) (W. Dupont)

CITY OF DETROIT, Ward No. 20, Cap. No. 402  
Irvine & Wises Addition, recorded in Liber 18, Page 52  
Item 15726.002L Lot Two Hundred Nineteen (219) except South Forty-two and  
Eighty-five Hundredths (42.85) feet thereof. (S. Dunfries)

CITY OF DETROIT, Ward No. 20, Cap. No. 424  
Harrahs Fort Street Subdivision, recorded in Liber 30, Page 53  
Item 14255 Lot Five Hundred Thirty-nine (539) (N. Electric)

CITY OF DETROIT, Ward No. 20, Cap. No. 439  
Lonyo Subdivision No. 1, recorded in Liber 45, Page 70  
Item 8992 Lot One Hundred Seventy-two (172) (W. Ternes)

CITY OF DETROIT, Ward No. 21, Cap. No. 250  
Sloman & Hacks Subdivision, recorded in Liber 27, Page 12  
Item 41200 North Five (5) feet of Lot Fifty-seven (57) (W. Montclair)  
and Entire Lot Fifty-eight (58) (W. Montclair)

CITY OF DETROIT, Ward No. 21, Cap. No. 262  
Henry P Glovers Subdivision, recorded in Liber 24, Page 27 Plats  
Item 44244 Lot Twenty (20) (E. Glover)  
Item 44280 South Thirty (30) feet of Lot Forty-two (42) (W. Glover)  
Item 44273 Lot Forty-eight (48) (W. Glover)  
Item 43764 Lot Eighty-six (86) (E. St. Jean)

-27- Deed No. 102070

CITY OF DETROIT, Ward No. 21, Cap. No. 291  
 St Clair Park Subdivision, recorded in Liber 27, Page 90 Plats  
 Item 48010 Lot Eighty-one (81) (W. Kitchener)  
 Item 48105 Lot Three Hundred Ninety-three (393) (E. Continental)  
 and South Fifteen (15) feet of Lot Three Hundred Ninety-four  
 (394) (E. Continental)  
 Item 48140 Lot Four Hundred Thirty-six (436) (E. Continental)  
 Item 48295 Lot Five Hundred Eighty-four (584) (E. Emerson)  
 and South Fifteen (15) feet of Lot Five Hundred Eighty-five  
 (585) (E. Emerson)  
 Item 49439 Lot Seven Hundred Six (706) (W. Dickerson)  
 Item 48866 Lot Seven Hundred Sixty-seven (767) (E. Dickerson)  
 CITY OF DETROIT, Ward No. 21, Cap. No. 292  
 Jefferson Park Subdivision, recorded in Liber 26, Page 93 Plats  
 Item 53460 Block E Lot One Hundred Thirty-eight (138) (W. Eastlawn)  
 CITY OF DETROIT, Ward No. 21, Cap. No. 309  
 Jefferson & Mack Avenue Subdivision, recorded in Liber 18, Page 75  
 Item 881 Block Two (2) Lots One Hundred Eleven (111) and One Hundred Twelve  
 (112) (S. Charlevoix)  
 Item 50847 Block Four (4) Lot One Hundred Twenty-two (122) (W. Drexel)  
 CITY OF DETROIT, Ward No. 21, Cap. No. 310  
 Sterling Park Subdivision, recorded in Liber 27, Page 61 Plats  
 Item 48457 Lot One Hundred Fifty-eight (158) (E. Gray)  
 CITY OF DETROIT, Ward No. 21, Cap. No. 314  
 Danziger & Skinners Subdivision, recorded in Liber 26, Page 29  
 Item 549 Lot Twenty-eight (28) (N. Jefferson E)  
 CITY OF DETROIT, Ward No. 21, Cap. No. 316  
 Hart Farm Subdivision, recorded in Liber 24, Page 53 Plats  
 Item 45125 Block Four (4) Lot Forty-three (43) (W. Lycaste)  
 Item 45048 Block Five (5) Lot Eighty-seven (87) (E. Lycaste)  
 CITY OF DETROIT, Ward No. 21, Cap. No. 321  
 Weise & Babauts Subdivision, recorded in Liber 24, Page 63  
 Item 42988 Lot Nineteen (19) (W. Lillibridge)  
 CITY OF DETROIT, Ward No. 21, Cap. No. 326  
 Charles Bewicks Subdivision, recorded in Liber 21, Page 10  
 Item 697 Lot Thirty-seven (37) (S. Kercheval)  
 CITY OF DETROIT, Ward No. 21, Cap. No. 335  
 Frederick W Swifts Subdivision, recorded in Liber 25, Page 26 Plats  
 Item 52190 Lot One Hundred Seventy-three (173) (E. Lakeview)  
 CITY OF DETROIT, Ward No. 21, Cap. No. 354  
 Keans Island View Subdivision, recorded in Liber 22, Page 48  
 Item 41883 Lot Forty-three (43) (W. Lemay)  
 CITY OF DETROIT, Ward No. 21, Cap. No. 355  
 Keans Island View Subdivision, recorded in Liber 20, Page 72  
 Item 41869 Lot Twenty-nine (29) (W. Lemay)  
 CITY OF DETROIT, Ward No. 21, Cap. No. 356  
 Eureka Subdivision, recorded in Liber 18, Page 60  
 Item 42479 Lot One Hundred Eighty-five (185) (W. Fairview)  
 CITY OF DETROIT, Ward No. 21, Cap. No. 376  
 Hillgers Subdivision, recorded in Liber 23, Page 95 Plats  
 Item 44815 Lot Seventy-five (75) (W. Hillger)  
 Item 44779 Lot One Hundred Fifteen (115) (W. Hillger)  
 Item 44767 Lot One Hundred Thirty-one (131) (W. Hillger)  
 CITY OF DETROIT, Ward No. 21, Cap. No. 388  
 Daniel J. Campaus Subdivision, recorded in Liber 29, Page 44 Plats  
 Item 47533 Lot Four Hundred Seventy-five (475) (W. Anderson)  
 CITY OF DETROIT, Ward No. 21, Cap. No. 405  
 A M Campaus Realty Company Subdivision, recorded in Liber 32, Page 87 Plats  
 Item 45981 Lot Two Hundred Fifty-six (256) (E. Conner)  
 CITY OF DETROIT, Ward No. 21, Cap. No. 409  
 Connors Creek Subdivision, recorded in Liber 34, Page 34 Plats  
 Item 45582 Lot Forty-two (42) (E. Clairponte)

-28- Deed No. 102070

CITY OF DETROIT, Ward No. 21, Cap. No. 527  
 Belmonts Subdivision, recorded in Liber 15, Page 62  
 Item 1158 East Twenty (20) feet of Lot Two (2) (S. Mack)  
 Item 41382 North Twenty (20) feet of Lot Forty-six (46) (E. Lemay)  
 and South Twelve (12) feet of Lot Forty-seven (47) (E. Lemay)  
 CITY OF DETROIT, Ward No. 21, Cap. No. 528  
 Hendries Subdivision, recorded in Liber 25, Page 38  
 Item 1171 Lot One Hundred Fifty (150) (S. Mack)  
 CITY OF DETROIT, Ward No. 21, Cap. No. 533  
 Fred Miesels Subdivision, recorded in Liber 27, Page 24  
 Item 38594.002L Lots Six (6), Seven (7) and Eight (8) (E. St. Clair)  
 CITY OF DETROIT, Ward No. 21, Cap. No. 534  
 St. Clair Heights Eugene Slowans Subdivision, recorded in Liber 18, Page 50  
 Item 39729 Lot One Thousand Three Hundred Sixty-five (1365) (W. Harding)  
 CITY OF DETROIT, Ward No. 21, Cap. No. 543  
 Henry S. Koppins Subdivision, recorded in Liber 32, Page 70 Plats  
 Item 44453 Lot Forty-three (43) (W. Gladwin)  
 CITY OF DETROIT, Ward No. 21, Cap. No. 545  
 Firms Subdivision, recorded in Liber 29, Page 72 Plats  
 Item 44031 Lot Nine (9) (W. St. Jean)  
 CITY OF DETROIT, Ward No. 21, Cap. No. 546  
 Beaufalls Subdivision, recorded in Liber 30, Page 4  
 Item 43302 Lot Five (5) (E. Beniteau Avenue)  
 CITY OF DETROIT, Ward No. 21, Cap. No. 578  
 Sewicks Subdivision, recorded in Liber 29, Page 47  
 Item 2645 Lot One (1) (S. Warren-E)  
 CITY OF DETROIT, Ward No. 21, Cap. No. 691  
 Jefferson Park Land Company Limited Subdivision, recorded in Liber 47,  
 Page 6 Plats  
 Item 46994 Lot One Hundred Three (103) (E. Algoquin)  
 CITY OF DETROIT, Ward No. 22, Cap. No. 57  
 Cedarhurst Subdivision, recorded in Liber 34, Page 52 Plats  
 Item 25297 Lot Two Hundred Sixty-three (263) (W. Ward)  
 CITY OF DETROIT, Ward No. 22, Cap. No. 196  
 Frieckhorn Grand-Dale Subdivision, recorded in Liber 50, Page 66 Plats  
 Item 4329 Lot One Hundred Thirty-nine (139) (W. W. Chicago)  
 CITY OF DETROIT, Ward No. 22, Cap. No. 286  
 Blackstone Park Subdivision, recorded in Liber 45, Page 51 Plats  
 Item 20035 Lot One Hundred Fifty-nine (159) (W. Meyers Rd)  
 CITY OF DETROIT, Ward No. 22, Cap. No. 546  
 Chase Heights Subdivision, recorded in Liber 49, Page 17 Plats  
 Item 38645.002L North Nine (9) feet of South Twenty-four (24) feet  
 of Lot Fifty-four (54) (W. Strathmoor)  
 CITY OF DETROIT, Ward No. 22, Cap. No. 689  
 Madison Park No. 1 Resubdivision, recorded in Liber 64, Page 84 Plats  
 Item 18870-5 Triangular part of Lot One Thousand One Hundred One (1101)  
 thru One Thousand Ninety-four (1094) being South Thirty-six  
 (36) feet on East line and One Hundred Sixty (160) feet on  
 South line. (S. Eight Mile)  
 All according to the Plats thereof.  
 CITY OF DETROIT, Ward No. 22  
 Township One (1) South, Range Ten (10) East  
 Item 67207.002L Section Twelve (12) North Two (2) feet of South One  
 Hundred Sixty-five (165) feet of West One Hundred Thirty-  
 two (132) feet of Southeast quarter of Northwest quarter  
 (SE $\frac{1}{4}$  NW $\frac{1}{4}$ ) (W. Lindsay)  
 Containing One Hundredth (.01) of an acre, more or less.

It is expressly understood that when the above property is no longer needed by the Grantee and sold for a valuable consideration, the proceeds from any such sale, in excess of expenditures for acquisition or improvement, shall be accounted for to the local units of Government pro rata according to their several interests therein arising from the non-payment of taxes and special assessments thereon as such interests shall appear in the offices of the State Treasurer, County, City, Village or Township Treasurers.


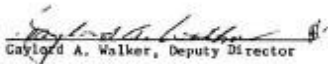
-29- Deed No. 102070

NOW, THEREFORE, THIS INDENTURE WITNESSETH, That the said DEPARTMENT OF NATURAL RESOURCES for the State of Michigan, party of the first part as aforesaid, acting for and in behalf of the State under and by virtue of the authority vested in it by said Act 223, Public Acts of 1909 as amended, in consideration of the premises and of the sum of One Dollar (\$1.00) paid by said party of the second part to said first party, the receipt whereof is hereby acknowledged, does by these presents, grant, convey, release and quit-claim unto the said City of Detroit, a Municipal Corporation, party of the second part, and to its successors, and assigns, for public purposes, all the right, title and interest acquired by the State in and to all of said above described premises.

IN WITNESS WHEREOF, the said party of the first part, by the Deputy Director thereof, has hereunto subscribed its name and affixed the seal of said Department of Natural Resources the day and year first herein above written.


Signed, Sealed and Delivered DEPARTMENT OF NATURAL RESOURCES  
in Presence of: FOR THE  
STATE OF MICHIGAN

  
Robert Robinson

 By   
Rhea Jenkins Gaylord A. Walker, Deputy Director

STATE OF MICHIGAN )  
                          ) ss.  
County of Ingham )

On this First day of March, A.D. 1973, before me, a Notary Public in and for said county personally appeared Gaylord A. Walker, Deputy Director of the Department of Natural Resources for the State of Michigan, to me known to be the same person who executed the within instrument, and who acknowledged the same to be his free act and deed and the free act and deed of the Department of Natural Resources for the State of Michigan in whose behalf he acts.

  
Rhea Jenkins  
Notary Public, Ingham County, Michigan  
Commission Expires December 1, 1975

Recorded in Liber 208 of Deeds, Page 70  
Lands Division Records

Prepared by Harold R. Bucks  
DEPARTMENT OF NATURAL RESOURCES  
Lands Division  
Lansing, Michigan 48926

When recorded return to Russell J. Chambers  
Real Estate Mgmt. Administrator  
350 E. Congress  
Detroit, Mich. 48226

Sylvester-Seyburn Park (District 2)

STATE OF MICHIGAN  
IN RECORDER'S COURT FOR THE  
CITY OF DETROIT

LI 14192 PA 249

48637  
IN THE MATTER OF  
ACQUISITION OF LAND FOR NEIGHBORHOOD  
BETTERMENT IN AN AREA WHICH MAY BECOME  
BLIGHTED AND OTHER MUNICIPAL PUBLIC  
PURPOSES, (MACK-CONCORD, SECTION 4)  
LOCATED IN AREA BOUNDED BY BALDWIN,  
SEYBURN, SYLVESTER AND CANFIELD AVENUES.

FILE NO. 2378

TO WHOM IT MAY CONCERN:

You will please take notice that on the 30th  
day of April A.D. 1960, there was filed with the  
Clerk of the Recorder's Court of the City of Detroit, a Petition by the  
City of Detroit entitled: "IN THE MATTER OF ACQUISITION OF LAND FOR  
NEIGHBORHOOD BETTERMENT IN AN AREA WHICH MAY BECOME BLIGHTED AND OTHER  
MUNICIPAL PUBLIC PURPOSES, (MACK-CONCORD, SECTION 4) LOCATED IN AREA  
BOUNDED BY BALDWIN, SEYBURN, SYLVESTER AND CANFIELD AVENUES."

The object of this proceeding is to take certain private property for the use or benefit of the public, as more fully appears by reference to said Petition, which said property is described as:

Lots 35 to 50, both inclusive, Block 4, E. C. Van Husan's Subdivision of the Easterly 61.07 acres of Private Claim 16 between Mack and Gratiot Avenues, City of Detroit and Township of Hamtramck, Wayne County, Michigan as recorded in Liber 11, Page 65, Plats of Wayne County Records.

Also, Lots 2 to 13, both inclusive, Lots 34 to 45, both inclusive, William C. Engel's Subdivision of part of Back Concession of Private Claim 390, Wayne County, Michigan, as recorded in Liber 20, Page 11, Plats of Wayne County Records.

Also, Lots 68 to 75, both inclusive, Hugo Scherer's Subdivision of part of Lots 34, 35 and 36, Van Dyke Farm, Private Claims 100 and 679 and the Westerly part of the Southerly 5 acres of Back Concession of Private Claim 390, as recorded in Liber 26, Page 36, Plats of Wayne County Records.

Also, Lots 21 to 28, both inclusive, Rindskoff's Van Dyke Avenue Subdivision of part of Private Claim 390, Wayne County, Michigan, as recorded in Liber 16, Page 67, Plats of Wayne County Records.

RECORDED APR 20 1960 AT 135  
BERNARD J. YOUNG, Register of Deeds  
WAYNE COUNTY 26 MICHIGAN

*Nathaniel H. Goldstick*  
NATHANIEL H. GOLDSTICK  
CORPORATION COUNSEL  
CITY OF DETROIT

DATED: April 20, 1960  
Detroit, Michigan

48637



41969

LEHR 9738 297

STATE OF MICHIGAN  
IN RECORDER'S COURT FOR THE  
CITY OF DETROIT

IN THE MATTER OF  
ACQUISITION OF LAND FOR  
PARKS AND RECREATIONAL AND OTHER  
MUNICIPAL PURPOSES, LOCATED ON THE  
NORTH SIDE OF ROCHESTER BETWEEN  
LAWTON AND WILDEMERE.

FILE NO. 2000

TO WHOM IT MAY CONCERN:

You will please take notice that on the 5th day  
of April A.D., 1949, there was filed with the Clerk of  
the Recorder's Court of the City of Detroit, a Petition by the City of  
Detroit entitled: "IN THE MATTER OF ACQUISITION OF LAND FOR PARKS AND  
RECREATIONAL AND OTHER MUNICIPAL PURPOSES, LOCATED ON THE NORTH SIDE OF  
ROCHESTER BETWEEN LAWTON AND WILDEMERE."

The object of this proceeding is to take certain private property  
for the use or benefit of the public, as more fully appears by reference  
to said Petition, which said property is described as:

Lots 197 to 207, both inclusive, Dexter Boulevard  
Heights Subdivision, being a part of  $\frac{1}{4}$  Section 33,  
Ten Thousand Acre Tract, Greenfield Township,  
Wayne County, Michigan, as recorded in Liber 30,  
Page 81, Plats of Wayne County Records.

DATED: April 5th 1949  
Detroit, Michigan

*Raymond J. Kelly*  
RAYMOND J. KELLY  
CORPORATION COUNSEL  
CITY OF DETROIT

APR 5 1949  
BERNARD J. YOUNGBLOOD, Register of Deeds  
WAYNE COUNTY 26. MICHIGAN

INDEXED

B. 97456 N<sup>o</sup> 989  
**Know all Men by these Presents,**

That the WABEEK STATE BANK OF DETROIT, a body corporate, of the City of Detroit, and the State of Michigan, DOES HEREBY CERTIFY, that a certain Indenture of Mortgage bearing date the eight day of August one thousand nine hundred and forty-six made and executed by JOSEPH PATT & SOPHIE PATT, his wife, of the first part, to said WABEEK STATE BANK OF DETROIT of the second part, and recorded in the Office of the Register of Deeds, for the County of Wayne in the State of Michigan, in Liber 1189 of Mortgages, on page 13 on the thirteenth day of August one thousand nine hundred and forty-six

RECORDED APR 5 1947  
BERNARD J. YOUNGBLOOD, Register of Deeds  
WAYNE COUNTY 26, MICHIGAN

INDEXED

is fully paid, satisfied and discharged.

In Witness Whereof the WABEEK STATE BANK OF DETROIT aforesaid, has caused its Corporate seal to be hereunto affixed and these presents to be subscribed by its W. H. Smith President and Joyce E. Sullivan Cashier this thirty-first day of March A. D., one thousand nine hundred and forty-six

Signed, Sealed and Delivered in Presence of

W. H. Smith  
H. F. Smith  
Joyce E. Sullivan  
Wayne County



WABEEK STATE BANK  
OF DETROIT

W. H. Smith  
President  
Joyce E. Sullivan  
Cashier

LIBER 9738 PAGE 298



DEED 9666 PAGE 598

41851

STATE OF MICHIGAN  
IN RECORDER'S COURT FOR THE  
CITY OF DETROIT

IN THE MATTER OF : FILE NO. .... 1967 .....  
ACQUISITION OF LAND FOR PARKS AND :  
RECREATIONAL AND OTHER MUNICIPAL :  
PURPOSES, LOCATED ON THE EAST AND :  
WEST SIDE OF WAKFIELD AVENUE BETWEEN :  
PILGRI AND PURITAN AVENUES. :  
..... :

TO WHOM IT MAY CONCERN:

You will please take notice that on the *8<sup>th</sup>* day of *January*, A.D. 19*49*, there was filed with the Clerk of the Recorder's Court of the City of Detroit, a Petition by the City of Detroit entitled: "IN THE MATTER OF ACQUISITION OF LAND FOR PARKS AND RECREATIONAL AND OTHER MUNICIPAL PURPOSES, LOCATED ON THE EAST AND WEST SIDE OF WAKFIELD AVENUE BETWEEN PILGRI AND PURITAN AVENUES."

The object of this proceeding is to take certain private property for the use or benefit of the public, as more fully appears by reference to said Petition, which said property is described as:

The north 55 feet of Lot 23, Lots 24 to 28, both inclusive, J. P. Miller's Subdivision of Sections 13 and 24, Redford Township, Wayne County, Michigan, as recorded in Liber 29, Page 60, Plats of Wayne County Records, together with all restrictive interests of owners of other lots in the same Subdivision in close proximity to the lots herein described.

RECORDED FEB 8 1949  
BERNARD J. YOUNGBLOOD, Register of Deeds  
WAYNE COUNTY 26, MICHIGAN

DATED: *January 3 1949*  
Detroit, Michigan

*Raymond J. Kelly*  
RAYMOND J. KELLY  
CORPORATION COUNSEL  
CITY OF DETROIT

Kelly Playground

D909955

L12374 PA135

By Councilman Youngblood:  
 Resolved, That all that part of  
 Oakfield Avenue 66 feet wide, between  
 Puritan and Program Avenues, as  
 platted in J. P. Miller Subdivision of  
 part of Sections 12 and 24, Bedford  
 Township, Wayne County, Michigan,  
 as recorded in Liber 28, Page 68 of  
 plats Wayne County Records, lying  
 west of and adjoining the west line  
 of lots 24 and 25, west of and ad-  
 joining the west line of the north 24  
 feet of lot 26, east of and adjoining  
 the east line of lots 26 and 27, and  
 east of and adjoining the east line of  
 the north 56 feet of lot 28, all of the  
 above mentioned subdivision, be and  
 the same is hereby vacated as a public  
 street to become a part and parcel of

the adjoining property subject to the  
 following provisions:

1.) An easement or right-of-way is  
 hereby reserved in and over the east  
 20 feet of the west 28 feet of said  
 vacated Oakfield Avenue, for the pur-  
 pose of maintaining, repairing, re-  
 moving, or replacing the 6 inch water  
 main in said street.


2.) No building or structure of any  
 nature whatsoever shall be construct-  
 ed over said easement unless prior  
 approval therefor is obtained from  
 the Department of Water Supply.

Adopted as follows:  
 Yeas—Councilmen Connor, Rogell,  
 Smith, Van Antwerp, Youngblood, and  
 President Miriani—6.  
 Nays—None.

RECORDED DEC 10 1954 H 911 FILED A  
 BERNARD J. YOUNGBLOOD, Register of Deeds  
 WAYNE COUNTY 26, MICHIGAN

TRUE COPY CERTIFICATE

I, THOMAS D. LEADBETTER, City Clerk of the City of Detroit, do hereby certify  
 that the annexed paper is a true copy of resolution adopted by the Common  
 Council on \_\_\_\_\_ and approved by the Mayor \_\_\_\_\_  
 as appears from Journal of said Common Council.



IN WITNESS WHEREOF, I have Hereunto set my  
 hand and affixed the Corporate Seal of said  
 City at Detroit on \_\_\_\_\_

*Thomas D. Leadbetter*  
 CITY CLERK

Kelly Playground

1 58 25 Oakfield

Greenview-Wadsworth Park (District 7)

STATE OF MICHIGAN

LIBER 9614 PAGE 12

IN RECORDER'S COURT FOR THE  
CITY OF DETROIT

41753

FILE NO. 1.9.66.

IN THE MATTER OF  
ACQUISITION OF LAND FOR  
PARKS AND RECREATIONAL AND  
OTHER MUNICIPAL PURPOSES,  
LOCATED ON THE EAST AND WEST  
SIDES OF GREENVIEW AVENUE  
BETWEEN WADSWORTH AND CAPITOL  
AVENUES.  
.....

TO WHOM IT MAY CONCERN:

You will please take notice that on the 24th day of  
December A.D. 1948, there was filed with the Clerk of the  
Recorder's Court of the City of Detroit, a Petition by the City of Detroit  
entitled: "IN THE MATTER OF ACQUISITION OF LAND FOR PARKS AND RECREATIONAL  
AND OTHER MUNICIPAL PURPOSES, LOCATED ON THE EAST AND WEST SIDES OF GREEN-  
VIEW AVENUE BETWEEN WADSWORTH AND CAPITOL AVENUES."

The object of this proceeding is to take certain private property  
for the use or benefit of the public, as more fully appears by reference  
to said Petition, which said property is described as:

Lots 302 to 315, both inclusive; Lots 350 to 363, both in-  
clusive, Lashley-Cox Land Company's Plymouth and Mill Road  
Subdivision, of the South 1/2 of the Southeast 1/4 of Section  
26, Town 1 South, Range-10 East, Redford Township, Wayne  
County, Michigan, as recorded in Liber 50, Page 61, Plats  
of Wayne County Records, together with all restrictive  
interests of owners of other lots in the same subdivision  
in close proximity to the lots herein described.

*Raymond J. Kelly*  
RAYMOND J. KELLY  
CORPORATION COUNSEL  
CITY OF DETROIT

DATED: December 2, 1948  
Detroit, Michigan

RECORDED DEC 24 1948  
WILLIAM J. FURBERLAND, Register of Deeds  
WAYNE COUNTY 26 MICHIGAN



D712965

Sasser Playground

LI11569 PA297

By Councilman Van Antwerp:  
 Received. That all that part of north-south public alley, 18 feet wide, in the block south of Moros Road, between Lanark and Sanilac Avenues, as platted in Park Drive Subdivision No. 4 as recorded in Liber 84, Page 11 of plats, Wayne County Records, and in S. C. Hadley's Subdivision as recorded in Liber 88, Page 68 of plats, Wayne County Records, lying east of and adjoining the east line of Lots 1679 to 1687, both inclusive, and west of and adjoining the west line of Lots 1699 to 1707, both inclusive, of said Park Drive Subdivision No. 4, and east of and adjoining the east line of Lot 88 and the north 18 feet of Lot 87, and west of and adjoining the west line of Lot 71 and the north 18 feet of Lot 72 of said S. C. Hadley's Subdivision; Also, all of east-west public alley, 18 feet wide, west of Sanilac Avenue and south of Moros Road, as reestablished by Common Council resolution of July 24, 1951, J.C.C. Page 1744, which alley is in fact the north 18 feet of Lot 72 of S. C. Hadley's Subdivision as recorded in Liber 88, Page 63 of plats, Wayne County Records (Petition of John Nelson, et al. No. 1819);

RECORDED DEC 16 1952  
 BERNARD J. YOUNGBLOOD, Register of Deeds  
 WAYNE COUNTY 26, MICHIGAN

RECORDED DEC 16 1952  
 BERNARD J. YOUNGBLOOD, Register of Deeds  
 WAYNE COUNTY 26, MICHIGAN

Be and the same are vacated as public alleys and are hereby converted into public easements of the full width of the alleys, which easements shall be subject to the following covenants, agreements, uses, reservations, and regulations which shall be observed by the owners of the lots abutting on said alleys, and by their grantees and assigns, and their heirs, executors, administrators and assigns forever, to wit:

FIRST, said owners hereby grant to and for the use of the public an easement or right-of-way over said vacated public alleys, hereinabove described, for the purposes of installing, maintaining, repairing, removing, or replacing any sewer, conduit, telephone, telegraph, electric light, or other poles or things usually placed or installed in a public alley in the City of Detroit, with the right to ingress or egress at any time to and over said easement for the purposes above set forth;

SECOND, said owners for their heirs and assigns further agree that no buildings or structures of any nature whatsoever (except necessary line fences) shall be built or placed upon said easements, unless permission therefor is obtained from the City Engineer;

THIRD, ~~that said alleys shall be used for the same purposes for which public alleys are usually used in the City of Detroit, excepting that the owners of such alleys shall not prohibit the passage of vehicles thereon;~~

FOURTH, that if at any time in the future the owners of any lots abutting on said vacated alleys shall request the removal and/or relocation of any existing poles or other utilities in said easement, such owners upon whose property the poles or other utilities are located shall pay all costs incident to such removal and/or relocation, unless such charges are waived by the utility owners.

I, THOMAS D. LEADBITTER, City Clerk, do hereby certify that the annexed paper is a copy of resolution adopted by the Common Council on \_\_\_\_\_ and approved by the Mayor \_\_\_\_\_ 5-1952 as appears in Journal of said Common Council.

IN WITNESS WHEREOF, I have hereunto set my hand and affixed the Corporate seal of the said City at Detroit, on \_\_\_\_\_

*Thomas D. Leadbitter*  
 City Clerk

Sasser Playground  
 10 576 Lanark

Sasser Playg. cont

L111065 PA 376

D591316

By Councilman Rogall:  
 Resolved, That all that part of Sanilac Avenue, 60 feet wide, as platted in S. C. Hadley's Subdivision, as recorded in Liber 68 of plats, Page 63, Wayne County Records, lying between a line 91 feet south of and parallel to the north line of S. C. Hadley's Subdivision and a line 50 feet north of and parallel to the south line of said subdivision; also, all that part of Camley Avenue, 60 feet wide, as platted in S. C. Hadley's Subdivision, lying between a line 50 feet

north of and parallel to the south line of said subdivision, and a line extending from a point in the east line of lot 44, said point being 9 feet south of the north line of said lot, to a point in the west line of lot 42, said point being 22 feet south of the north line of said lot; also, all that part of north-south public alley, 18 feet wide, between Lanark and Sanilac Avenues, as platted in S. C. Hadley's Subdivision, lying between the south line of said subdivision, and a line 18 feet south of and parallel to the north line of lot 72; also, all that part of north-south public alley, 18 feet wide, between Sanilac and Camley Avenues, as platted in S. C. Hadley's Subdivision, lying between a line 50 feet north of and parallel to the south line of said subdivision, and a line 91 feet south of and parallel to the north line of said subdivision; also, all that part of north-south public alley, 20 feet wide, between Camley and Harper Avenues, as platted in S. C. Hadley's Subdivision lying between a line 20 feet north of and parallel to the south line of said subdivision, and lines described as being the south line, extended, of the north 20 feet of lot 1 of S. C. Hadley's subdivision (said last described line being extended to a point in the extended east line of lot 1740 of Park Drive Subdivision No. 4, as recorded in Liber 54 of plats, page 11), and a line described as the east line, extended, of lot 1749 of Park Drive Subdivision No. 4 (said last described line being extended to a point in the extended south line of the north 20 feet of lot 1 of S. C. Hadley's subdivision); be and the same are hereby located as public streets and alleys to become a part and parcel of the adjoining property; and further

Resolved, That lots 56, 57, the south 7.32 feet of lot 58, the south 7.63 feet of lot 55, lot 59, the north 9 feet of lot 68, and that part of lots 43, 44, and 45 lying between a line extended from the south-west corner of lot 43 to the northeast corner of lot 43, and a line extended from a point in the west line of lot 43 and 9 feet south of the north line of lot 45 to a point in the east line of lot 44 and 9 feet south of the north line of lot 44, all lots above mentioned being the same as platted in S. C. Hadley's Subdivision as recorded in Liber 68 of plats, Page 63, Wayne County Records, be and the same are hereby allocated and dedicated for street purposes; and further

Resolved, That the north 18 feet of lot 72, the north 20 feet of lot 1, and the south 20 feet of lot 23, of S. C. Hadley's Subdivision, as recorded in Liber 68 of plats, Page 63, Wayne County Records, be and the same are

hereby allocated and dedicated for alley purposes.  
 Adopted as follows:  
 Yeas - Councilmen Beck, Connor, Kronk, Oakman, Sherell, Smith, Van Antwerp, and the President - 8  
 Nays - None.

RECORDED AUG 30 1954 BY 937  
 BERNARD J. YOUNGBLOOD, Register of Deeds  
 WAYNE COUNTY 26, MICHIGAN

TRUE COPY CERTIFICATE

I, THOMAS D. LAURETTER, City Clerk of the City of Detroit, do hereby certify that the annexed paper is a true copy of resolution adopted by the Common Council on \_\_\_\_\_ and approved by the Mayor as appears from Journal of said Common Council.

IN WITNESS WHEREOF, I have hereunto set my hand and affixed the Corporate Seal of said City, at Detroit on \_\_\_\_\_

*Thomas D. Lauretter*  
 CITY CLERK

Sasser Playground  
 10576 Lanark



LIBER 9738 PAGE 292

Crockett Park  
14th Marquette

41964

STATE OF MICHIGAN  
IN RECORDER'S COURT FOR THE  
CITY OF DETROIT

IN THE MATTER OF  
ACQUISITION OF LAND FOR PARKS  
AND RECREATIONAL AND OTHER  
MUNICIPAL PURPOSES, LOCATED ON  
THE WEST SIDE OF FOURTEENTH STREET  
BETWEEN MARQUETTE AND MCGRAW AVENUES.

FILE NO. 1994

TO WHOM IT MAY CONCERN:

You will please take notice that on the 5th day of April A.D. 1949, there was filed with the Clerk of the Recorder's Court of the City of Detroit, a Petition by the City of Detroit entitled: "IN THE MATTER OF ACQUISITION OF LAND FOR PARKS AND RECREATIONAL AND OTHER MUNICIPAL PURPOSES, LOCATED ON THE WEST SIDE OF FOURTEENTH STREET BETWEEN MARQUETTE AND MCGRAW AVENUES."

The object of this proceeding is to take certain private property for the use or benefit of the public, as more fully appears by reference to said Petition, which said property is described as:

Lot 40, Amended Plat of Lots 15 to 19 inclusive and Lots 39 to 40, Peter Hughes 2nd subdivision of the southeasterly part of Lot 1, James Messmore Estate of Lots 10 and 11 of Leavitts Subdivision of the East part of the Messmore Farm, all in Fractional Section 1, Town 2 South, Range 11 East, City of Detroit, Wayne County, Michigan, as recorded in Liber 26, page 85 of Plats of Wayne County Records.

Lots 41 and 42, Peter Hughes Second Subdivision of the southeasterly part of James Messmore Estate and Lots 10 and 11 of Leavitt's Subdivision of the East part of the Messmore Farm, all in Fractional Section 1, Town 2 South, Range 11 East, City of Detroit, Wayne County, Michigan, as recorded in Liber 26, page 75, of Plats of Wayne County Records.

APR 5 1949  
BERNARD J. YOUNGBLOOD, Register of Deeds  
WAYNE COUNTY 26. MICHIGAN

*Raymond J. Kelly*  
RAYMOND J. KELLY  
CORPORATION COUNSEL  
CITY OF DETROIT

DATED: April 5th 1949  
Detroit, Michigan

Crockett Park-14th Marquette.

6093 14th

452

acc  
288

Reg. No. 769250

Liber 1861

City Treas. Cert. No.

WARRANTY DEED—Short Form—Wayne County, S-108-A-Form 112-A-1924 A proper certificate was furnished in compliance with Section 2227. Compiled Laws of 1927. All entries and instructions made in record to make same conform to instructions provided in compliance with Act No. 122, P. A. 1911. O. S.

THE REGISTRATION & RECORDS DEPARTMENT, MICHIGAN, 1917

Received for record, the 6 day of June A. D. 1924  
at 9.50 o'clock A. M. OTTO STOLL, Register of Deeds  
This Indenture, Made the fifth day of  
May in the year of our Lord one thousand nine hundred and twenty-four

BETWEEN F. William Tillman and Wilhelmina Tillman, his wife, of Detroit, Michigan, parties  
of the first part  
and City of Detroit, party  
of the second part

Witnesseth, that the said parties of the first part, for and in consideration of the sum of one dollar and other good and valuable considerations Dollars to them in hand paid by the said party of the second part, the receipt whereof is hereby confessed and acknowledged, do by these presents grant, bargain, sell, remise, release, alien and confirm unto the said party of the second part, and its heirs and assigns Forever, all that certain piece or parcel of land situated and being in the Township of Redford county of Wayne, State of Michigan, and described as follows, to wit: (Parcel 19) That part of the southeast 1/4 of section 33 lying to the north of the following lines, namely: Beginning at a point in the east line of said 1/4 section which is 17 chains 66.6 links from the southeast corner thereof; thence west on a line parallel with the south line of said section 3 chains; thence south on a line parallel with the east line of said section 6 chains and 66.6 links to a point which is 11 chains from the south line of said section; thence west on a line parallel with the south line of said section to the point of intersection of said line with a certain other line beginning at a point in the west line of said 1/4 section which is equidistant from the north and south lines thereof; thence east 9.25 chains; thence south 18 1/2 degrees east 4 chains; thence south 38 degrees east 6.56 chains; thence south 52 1/2 degrees east, excepting the northwest 1/4 of the northwest 1/4 of the said 1/4 section; hereby intending to convey parcel 19 in condemnation case No. 92809, Wayne Circuit Court, Detroit, Michigan. Also the south 1/2 acres of the east 1/4 of the northeast 1/4 of said section. Also all the right, title and interest of the first parties in and to the land about 2 rods in width extending from the Plymouth Road in a southerly direction on the dividing line between lands heretofore owned by Samuel Proctor and John G. Werne. The above described containing 10 acres, more or less.

Together with all and singular the hereditaments and appurtenances thereunto belonging or in anywise appertaining, to have and to hold the said premises as herein described, with the appurtenances, unto the said party of the second part, and to its heirs and assigns Forever. And the said F. William Tillman and Wilhelmina Tillman, his wife, parties of the first part, for themselves, their heirs, executors and administrators, do covenant, grant, bargain and agree to and with said party of the second part its heirs and assigns, that at the time of the enrolling and delivery of these presents they are well seized of the above granted premises in fee simple; that they are free from all incumbrances whatever

and that they will, and their heirs, executors and administrators shall warrant and defend the same against all lawful claims whatsoever.

In Witness Whereof, the said parties of the first part have hereunto set their hands and seal the day and year first above written.

Signed, Sealed and Delivered in Presence of  
A. G. Urguhart  
N. J. Fleming

Int. Rev. Stamp  
\$ ✓

F. William Tillman (L. S.)  
Wilhelmina Tillman (L. S.)  
(L. S.)  
(L. S.)

STATE OF MICHIGAN, } On this 5th day of May in the year one thousand nine  
County of Wayne } ss. hundred and twenty-four, before me,  
a Notary Public in and for said county, personally appeared F. William Tillman and Wilhelmina Tillman, his wife.

to me known to be the same person described in and who executed the within instrument, who severally acknowledged the same to be their free act and deed.

My commission expires Feby, 8th, 1927. N. J. Fleming, Notary Public, Wayne County, Michigan.



Conble

Deed

484

Reg. No. 769239

Liber 1861

City Treas. Cert. No.

WARRANTY DEED—Short Form—Wayne County, S-108-A-Form 114-A, 1-4-34. A proper certificate was furnished in compliance with Section 2007, Compiled Laws of 1927. All covenants and restrictions made in regard to said same conform to the original recorded in compliance with Act No. 127, P. A. 1911, C. S.

George A. Shear and Wife. Received for record, the 6 day of June A. D. 1924 at 10 o'clock A. M. OTTO STOLL, Register of Deeds City of Detroit This Indenture, Made the fifth day of May, in the year of our Lord one thousand nine hundred and twenty-four

BETWEEN George A. Shear and Minnie Shear, his wife, of the Township of Redford, County of Wayne and State of Michigan, parties of the first part and City of Detroit, a municipal corporation, party of the second part

Witnesseth, that the said parties of the first part, for and in consideration of the sum of one dollar and other good and valuable considerations Dollars to them in hand paid by the said party of the second part, the receipt whereof is hereby confessed and acknowledged, do by these presents grant, bargain, sell, remise, release, alien and confirm unto the said party of the second part, and its heirs and assigns Forever, that certain piece or parcel of land situated and being in the Township of Redford county of Wayne, State of Michigan, and described as follows, to wit: All of the northwest quarter of the northwest quarter of the southeast quarter of section thirty-three (33) T.1 S.R.10 E., containing 9.967 acres.

Together with all and singular the hereditaments and appurtenances thereunto belonging or in anywise appertaining; To have and to hold the said premises as herein described, with the appurtenances, unto the said party of the second part, and to its heirs and assigns Forever. And the said George A. Shear and Minnie Shear, his wife, parties of the first part, for themselves, their heirs, executors and administrators, do covenant, grant, bargain and agree to and with said party of the second part, its heirs and assigns, that at the time of the enacting and delivery of these presents they are well seized of the above granted premises in fee simple; that they are free from all incumbrances whatever

and that they will, and their heirs, executors and administrators shall warrant and defend the same against all lawful claims whatsoever.

In Witness Whereof, the said parties of the first part have hereunto set their hand and seal the day and year first above written.

Signed, Sealed and Delivered in Presence of Fred Dye Margaret H. Scallen.

Int. Rev. Stamp \$ V

Geo. A. Shear (L. S.) Minnie H. Shear (L. S.)

STATE OF MICHIGAN. On this fifth day of May in the year one thousand nine hundred and twenty-four, before me, a Notary Public in and for said county, personally appeared George A. Shear and Minnie Shear

to me known to be the same persons described in and who executed the within instrument, who severally acknowledged the same to be their free act and deed.

My commission expires Feb. 10, 1928. Fred Dye, Notary Public, Wayne County, Michigan.



Reg. No. 769242

Liber 1861

City Treas. Cert. No.

WARRANTY DEED—Short Form—Wayne County, MICHIGAN Form 113A 1-4-24. A proper certificate was furnished in compliance with Section 2007, Compiled Laws of 1927. All errors and interrelations made in record to make same conform to instrument recorded in compliance with Act No. 127 P. A. 1911 O. S.

THE MICHIGAN RECORD CO. DETROIT, MICHIGAN

Received for record, the 6 day of June A. D. 1924 at 10 o'clock A. M. OTTO STOLL, Register of Deeds This Indenture. Made the eighth day of May in the year of our Lord one thousand nine hundred and twenty four

BETWEEN Mary A. Coon and Mamie E. Houghton, of the City of Detroit, County of Wayne, parties of the first part and The City of Detroit, party of the second part

Witnesseth, that the said part 1es of the first part for and in consideration of the sum of one dollar and other good and valuable considerations Dollars to them in hand paid by the said part Y of the second part, the receipt whereof is hereby confessed and acknowledged do by these presents grant, bargain, sell, remise, release, alien and confirm unto the said part Y of the second part, and heirs and assigns forever, all that certain piece or parcel of land situated and being in the Township of Redford county of Wayne, State of Michigan, and described as follows, to wit Beginning at a stake standing at the intersection of the 1/2 line in the center of section 33, town 1 south, range 10 east, thence south along the 1/2 line five (5) chains and 79 links to a stake; thence east parallel with the east and west 1/2 line 12 chains and 7 links to a stake; thence north 38 degrees west 2 chains and 53 links to a stake; thence north 18 1/2 degrees west 4 chains to a stake standing in the 1/2 line; thence west along the 1/2 line 9 chains and 25 links to the place of beginning, containing six (6) acres of land.

Together with all and singular the hereditaments and appurtenances thereto belonging or in anywise appertaining. To have and to hold the said premises as herein described with the appurtenances, unto the said part Y of the second part, and to heirs and assigns forever. And the said part 1es of the first part, for themselves, their heirs, executors and administrators, do covenant, grant, bargain and agree to and with said part Y of the second part heirs and assigns that at the time of the enrolling and delivery of these presents they are well seized of the above granted premises in fee simple, that they are free from all incumbrances whatever

and that they will, and their heirs, executors and administrators shall warrant and defend the same against all lawful claims whatsoever.

In Witness Whereof, the said part 1es of the first part have hereunto set their hand and seal the day and year first above written.

Signed, Sealed and Delivered in Presence of Elsie M. Reinhart C. W. Marshall



Mary A. Coon (L. S.) Mamie E. Houghton (L. S.) (L. S.) (L. S.)

STATE OF MICHIGAN, On this eighth day of May in the year one thousand nine hundred and twenty-four, before me, a Notary Public in and for said county, personally appeared Mary A. Coon and Mamie Houghton, of Detroit, Michigan,

to me known to be the same person described in and who executed the within instrument, who severally acknowledged the same to be their free act and deed. My commission expires Jan. 5, 1925. Charles W. Marshall Notary Public, Wayne County, Michigan.

20064

Reg. No. 769247

1897

City Treas. Cert. No. 117

WARRANTY DEED—State Form—Wayne County, 2-20-24-Form 112-A, 1-4-24. A party executing was supplied in compliance with Section 2087. Compiled Laws of 1922. All covenants and limitations made in regard to these forms conform to instrument recorded in compliance with Act No. 132, P. A. 1911, O. S.

Joseph Grammel and wife  
TO  
City of Detroit

Received for record, the 6 day of June A. D. 1924  
at 10 o'clock A. M. OTTO STOLL, Register of Deeds

This Indenture, Made the 14th day of  
April in the year of our Lord one thousand nine hundred and twenty-four

BETWEEN Joseph Grammel and Lottie M. Grammel, his wife, of the Township of Redford, Wayne County, Mich., parties  
and City of Detroit, a municipal corporation, party

Witnesseth, that the said parties of the first part, for and in consideration of the sum of one dollar and other valuable considerations to them in hand paid by the said party of the second part, the receipt whereof is hereby confessed and acknowledged, do by these presents grant, bargain, sell, remise, release, alien and confirm unto the said party of the second part, and its successors forever, all that certain piece or parcel of land situated and being in the Township of Redford, county of Wayne, State of Michigan, and described as follows, to wit:

All that part of the southeast quarter of the southeast quarter of section 33, T. 1 S. R. 10 E., described as follows: Beginning at a point on the east line of said section, said point being distant north 1 degree 15 minutes, west 729.92 feet from the southeast corner of said section; thence along a line south 88 degrees 31 minutes, west 197.5 feet to a point; thence along a line north 2 degrees 13 minutes, west 428.3 feet to a point; thence along a line north 86 degrees 37 minutes, east 203.7 feet to a point on the east line of said section; thence along said line south 1 degree 15 minutes, east 437.43 feet to the place of beginning, containing 1.993 acres.

Together with all and singular the hereditaments and appurtenances thereunto belonging or in anywise appertaining; To have and to hold the said premises as hereindescribed, with the appurtenances, unto the said party of the second part, and to its successors and assigns forever. And the said Joseph Grammel and Lottie M. Grammel, part ies of the first part, for themselves, their heirs, executors and administrators, do covenant, grant, bargain and agree to and with the said party of the second part its successors and assigns, that at the time of the enscaling and delivery of these presents they are well seized of the above granted premises in fee simple; that they are free from all incumbrances whatever

and that they will, and their heirs, executors administrators shall warrant and defend the same against all lawful claims whatsoever.

In Witness Whereof, the said part ies of the first part have hereunto set their hand and seal the day and year first above written.

Signed, Sealed and Delivered in Presence of  
A. W. Sampliner  
E. L. Smuck

Int. Rev. Stamp  
\$ ✓

Joseph Grammel (L. S.)  
Lottie M. Grammel (L. S.)  
\_\_\_\_\_  
\_\_\_\_\_ (L. S.)

STATE OF MICHIGAN, On this 14th day of April in the year one thousand nine  
County of Wayne hundred and twenty-four, before me,  
a Notary Public in and for said county, personally appeared Joseph Grammel and Lottie M. Grammel,

to me known to be the same person described in and who executed the within instrument, who severally acknowledged the same to be their free act and deed.

My commission expires Jan. 24, 1927.

Eva L. Smuck  
Notary Public, Wayne County, Michigan.

copy

Reg. No. 700230

Mar 1927

City Trans. Cert. No. 5

PROPERTY DEEDS - This Form - When Given, 5-20-24-25-26-27-28-29-30-31-32-33-34-35-36-37-38-39-40-41-42-43-44-45-46-47-48-49-50-51-52-53-54-55-56-57-58-59-60-61-62-63-64-65-66-67-68-69-70-71-72-73-74-75-76-77-78-79-80-81-82-83-84-85-86-87-88-89-90-91-92-93-94-95-96-97-98-99-100. A party applying for recording this form shall pay the fee thereon. Completed form of 1922.

Jacob L. Shittenhelm and wife  
TO  
City of Detroit

Received for record, this 6 day of June A. D. 1924  
at 10 o'clock A. M. OTTO STOLL, Register of Deeds  
This Indenture. Made the 31st day of March in the year of our Lord one thousand nine hundred and twenty-four

BETWEEN Jacob L. Shittenhelm and Mary Shittenhelm, his wife, of Redford Township, Wayne County, Michigan, parties of the first part and City of Detroit, a municipal corporation, party of the second part

Witnesseth, that the said parties of the first part, for and in consideration of the sum of one dollar and other valuable considerations Dollars to them in hand paid by the said party of the second part, the receipt whereof is hereby confessed and acknowledged, do by these presents grant, bargain, sell, remise, release, alien and confirm unto the said party of the second part, and its successors, assigns, forever, all that certain place or parcel of land situated and being in the Township of Redford, county of Wayne, State of Michigan, and described as follows, to wit:


All that part of the southeast quarter of the southeast quarter of section 33, T. 1, S. R. 10 E., described as follows: Beginning at the southeast corner of said section; thence along the south line of said section south 88 degrees 41 minutes, west 1320.68 feet to a point on a line equi-distant from the north and south lines of said quarter section; thence along said line north 1 degree 18 minutes west 467.2 feet to a point on the bank of the River Rouge; thence upstream along the center of the river north 82 degrees 26 minutes, east 344 feet to a point; thence upstream along the center line of the river north 21 degrees 59 minutes, east 74 feet to a point; thence along a line north 88 degrees 30 minutes, east 1023.95 feet to a point on the east line of said section; thence along said line south 1 degree 16 minutes, east 729.92 feet to the place of beginning, containing 21.068 acres.

Together with all and singular the hereditaments and appurtenances thereto belonging or in anywise appertaining; To have and to hold the said premises as herein described, with the appurtenances, unto the said party of the second part, and to itself, its heirs and assigns forever. And the said Jacob L. Shittenhelm and Mary Shittenhelm, his wife, parties of the first part, for themselves, their heirs, executors and administrators, do covenant, grant, bargain and agree to and with the said party of the second part its successors, assigns, and assigns, that at the time of the executing and delivery of these presents they are well seized of the above granted premises in fee simple; that they are free from all incumbrances whatever

and that they will and their heirs, executors administrators shall warrant and defend the same against all lawful claims whatsoever.

In Witness Whereof, the said parties of the first part have hereunto set their hand and seal the day and year first above written.

Signed, Sealed and Delivered in Presence of  
Arthur F. Neef  
A. W. Sempliner



Jacob Schittenhelm (L. S.)  
Mary Schittenhelm (L. S.)  
(L. S.)  
(L. S.)

STATE OF MICHIGAN, On this 31st day of March in the year one thousand nine hundred and twenty-four, before me, a Notary Public in and for said county, personally appeared Jacob L. Shittenhelm and Mary Shittenhelm, his wife,

to me known to be the same persons described in and who executed the within instrument who severally acknowledged the same to be their free act and deed.

My commission expires Aug. 13, 1927. Arthur F. Neef Notary Public, Wayne County, Michigan.

O.K. as to form, Jas. H. Lee, Asst. Corp. Counsel.



1906

Reg. No. 792742

Warranty Deed.

REGISTER OF DEEDS (OFFICE)  
WAYNE COUNTY } ss.

This instrument was received for record  
this 15th day of Sept.  
A. D. 1906 at 9:10 o'clock A. M.,  
and recorded in Liber..... of Deeds,  
on page..... as proper certificate was  
furnished in compliance with Sec. 8037 Compiled  
Laws of 1897.

Otto Stoll,  
REGISTER OF DEEDS

The Board of Foreign Missions of the  
Methodist Episcopal Church.

to

City of Detroit,

This Indenture, made this 21st day of April, in the year of our Lord one thousand nine hundred and twenty-four between The Board of Foreign Missions of the Methodist Episcopal Church of the City of New York, County of State of New York, a corporation organized and existing under and by virtue of the laws of the State of New York, party of the first part, and The City of Detroit, a Municipal corporation, of Detroit, Wayne County, Michigan, party of the second part,

Witnesseth, that the said party of the first part, for and in consideration of the sum of one (\$1.00) dollar and other good and valuable considerations, to it in hand paid by the said party of the second part, the receipt whereof is hereby confessed and acknowledged, does by these presents, grant, bargain, sell, remise, release, alien and confirm unto the said party of the second part, and its successors and assigns, forever, all that certain pieces or parcels of land situate and being in the Township of Redford and Dearborn, County of Wayne, and State of Michigan, known and described as follows, to-wit:

All that part of the southwest quarter of the southeast quarter of section thirty three (33), town one (1) south, range ten (10) east described as follows: Beginning at the southwest corner of the southeast quarter of said section; thence along the north and south quarter line of said section north one (1) degree twenty five (25) minutes west 962.94 feet to a point; thence along a line north 88 degrees 14 minutes east 765 feet to a point; thence along a line south 37 degrees 24 minutes east 284.68 feet to a point; thence along a line south 51 degrees 25 minutes east, 498.82 feet to a point on the north and south quarter line of the southeast quarter of said section; thence along said line south one (1) degree twenty two (22) minutes east, four hundred twenty (420) feet to a point on the south line of said section; thence along said line south eighty eight (88) degrees thirty nine (39) minutes west 1316.62 feet to the place of beginning, containing 25.367 acres; Redford Township.

And also all that part of sections three (3) and four (4), all that part of private claim six hundred fifteen (615), town two (2) south, range ten (10) east, described as follows: Beginning at the northwest corner of said section four (4), thence along the north and south quarter line of said section south two (2) degrees fifty two (52) minutes east 727.70 feet to a point; thence along a line north eighty seven (87) degrees nineteen (19) minutes east 489.80 feet to a point; thence along a line south 40 degrees 51 minutes east 3577.96 feet to a point on the north line of Frischkorn's Parkview Subdivision No. 1. Thence along said line north 87 degrees 58 minutes east 1777.50 feet to a point, on the east line of private claim 615. thence along said line north 28 degrees 40 minutes, west 1683.66 feet to the northeast corner of said private claim, thence along the north line of said private claim, south 61 degrees 30 minutes west 586 feet to a point; thence along a line north two (2) degrees seven (7) minutes west 564.61 feet to the center of the River Rouge, thence upstream along the center of the River Rouge in a north-westerly direction to the north line of section four (4), thence along said line south eighty eight (88) degrees forty one (41) minutes west 1666 feet to the place of beginning, containing 151.578 acres. Dearborn Township.

Together with all and singular the hereditaments and appurtenances, thereunto

- Donegan

1906

belonging or in anywise appertaining; To have and to hold the said premises, as herein described, with the appurtenances, unto the said party of the second part, and to its successors, and assigns, forever.

And the said party of the first part for itself, and its successors, does covenant, grant, bargain, and agree to and with the said party of the second part, its successors and assigns that at the time of the enrolling and delivery of these presents, it is well seized of the above granted premises in fee simple; that they are free from all encumbrances whatever, and that it will and its successors shall forever warrant and defend the same against all lawful claims whatsoever.

In witness whereof, the said Board of Foreign Missions of the Methodist Episcopal Church, has caused these presents to be signed in its name by its and sealed with its corporate seal, the day and year first above written.

Signed, sealed and delivered in presence of The Board of Foreign Missions of the Methodist Episcopal Church.

Marie Smith (Corporate Seal) By George M. Fowles.
Arthur M. Flade. Its Treasurer.

State of New York, ss
County of New York,

On this 21st day of April, in the year of our Lord one thousand nine hundred and twenty-four, before me, a Notary Public, in and for said county, appeared George M. Fowles, to me personally known, who being by me sworn, did say that he is the Treasurer of the Board of Foreign Missions of the Methodist Episcopal Church, the corporation named in and which executed the within instrument and that the seal affixed to said instrument is the corporate seal of said corporation and that said instrument was signed and sealed in behalf of said corporation by authority of its board of managers, and said George M. Fowles acknowledged said instrument to be the free act and deed of said corporation.

Notary Public, Queens County 1400.
New York County Clerk's No. 271
New York Reg. No. 5227
Kings County Clerk's No. 20.
Kings County Register's No. 5106.
My commission expires March 30, 1925.

Arthur M. Flade.
Notary Public, County,

State of New York, ss No. 81187 Series B.
County of New York,

I, James A. Donegan, Clerk of the County of New York, and also clerk of the Supreme Court in and for said county, do hereby certify that said court is a court of record, having by law appeal; that Arthur M. Flade, whose name is subscribed to the annexed certificate or proof of acknowledgment of the annexed instrument was at the time of taking the same a Notary Public acting in and for said county, duly commissioned and sworn, and qualified to act as such; that he has filed in the Clerk's office of the County of New York, a certified copy of his appointment and qualification as Notary Public, for the County of Millus with his autograph signature that as such Notary Public, he was duly authorized by the laws of the State of New York to protest notes to take and certify depositions; to administer oaths and affirmations; to take affidavits and certify the acknowledgment to proof of deeds and other written instruments for lands, tenements and hereditaments to be read in evidence or recorded in this State; and further that I am acquainted with the handwriting of such Notary Public and verily believe that his signature to such proof or acknowledgment is genuine. In testimony whereof, I have hereunto set my hand and affixed the seal of said court at the City of New York, in the County of New York, this 24 day of April, 1924. James A. Donegan.

ACH. (Court Seal) Clerk.

## EXHIBIT B: PROJECT DESCRIPTIONS

2019-20 Millage (2020-21 City Fiscal Year)			
Bringard-Boulder	\$ 35,000.00	OG	Fitness area
Chandler	\$ 27,756.00	AZ	Benches, tables
Lifsitz	\$ 25,000.00	RL	Half basketball court
Keidan	\$ 50,000.00	RL	Picnic area, walkway
Kelley	\$ 50,000.00	FC	Picnic shelter and horseshoes (portion)
Greenview-Wadsworth	\$ 50,000.00	RL	Picnic area, walkway
Sylvester-Seyburn	\$ 25,000.00	AZ	Walkway and boulders

2020-21 Millage (2021-22 City Fiscal Year)		
Sasser	\$ 50,000.00	Picnic area
Chandler	\$ 10,000.00	Benches
Chandler	\$ 50,857.00	Skatepark amenities
Crockett	\$ 40,000.00	Playground (portion)
Keidan	\$ 50,000.00	Playground (portion)
Kelley	\$ 50,000.00	Picnic shelter (portion)
Rouge - Buffalo Soldiers	\$ 50,000.00	Landscaping, barn repairs



EXHIBIT C: SIGNAGE



